
Maps Catalog

Featuring:

- ◆ *Lake, river & fishing maps*
- ◆ *Hunting maps*
- ◆ *Special lake & river map sets*
- ◆ *County maps*
- ◆ *County plat books*
- ◆ *Public Recreation Information maps*
- ◆ *National park & forest maps*
- ◆ *Biking & hiking maps*
- ◆ *Official highway maps*
- ◆ *Travel & recreation atlases*

Minnesota's
Bookstore 

660 Olive Street ◆ St. Paul, MN 55155
651.297.3000 ◆ 1.800.657.3757
www.mnbookstore.com

Table of Contents

Public Recreation Information maps
National Park & Forest maps
DNR lake maps

Inside front cover
Inside front cover
Pages 3-15

- ♦ **All maps are printed on 11 x 17 inch Paper or Teslin.**
- ♦ Paper lake maps sell for \$6 each.
- ♦ Teslin lake maps sell for \$8 each. Teslin is a waterproof, tear-resistant material.
- ♦ **Paper and Teslin lake maps are custom made and non-returnable.**
- ♦ **Maps with a larger-than-normal original (digital file) are designated with the symbol ♦.**
These maps can be printed on both paper and Teslin but may be more difficult to read because of the larger size.
- ♦ More than 5,000 lakes have been mapped by the Department of Natural Resources since the 1930s.
- ♦ Maps are designed to provide basic information for scientific fish and wildlife management when used with biological, physical, and chemical survey data. **They are not intended to be used as a navigational aid, and all hazards are not mapped.**
- ♦ Maps will be shipped in a tube for an additional \$1. If ordering three or more maps, a tube is provided at no additional charge.

Special lake maps and map sets, other fishing maps

Pages 16-17

River maps

Page 18

County maps

Page 19

County plat books

Pages 20-21

Biking, Twin City, Hiking, Highway & Travel Maps

Page 22

Fishing & hunting maps

Page 22

Order blank

Page 23

National park & forest maps

Superior National Forest Map

U.S. Geological Survey, 2011

Topographical forest service map. Identifies recreation areas, trails, fishing piers, campgrounds, boat launches and Boundary Waters Canoe Area lakes with horsepower restrictions. Unfolds to 36 x 47 3/4 inches. Folds to 4 x 9 inches.

Stock No. 567 \$12.00

Chippewa National Forest Map

U.S. Forest Service, 2013

Chippewa National Forest Map. Identifies recreation areas, canoe routes, boat accesses and trails. Unfolds to 26.75x36.5 inches.

Stock No. 13811 \$13.00

Voyageurs National Park Map

U.S. Geological Survey, 1979

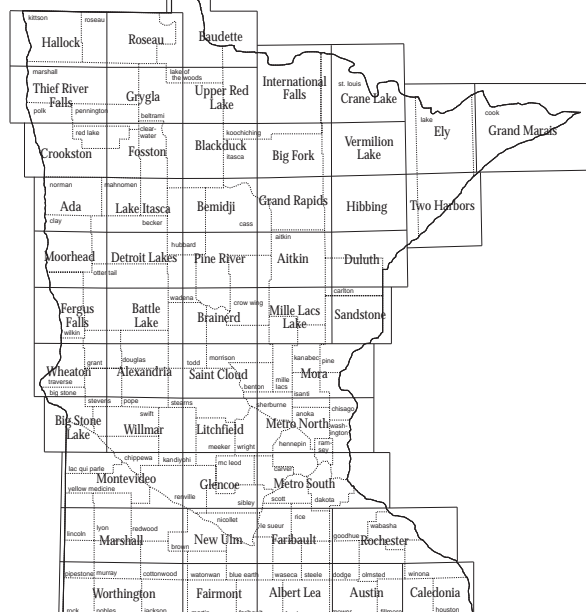
Large scale map unfolds to 36 x 54 inches.

Stock No. 594 \$9.00

Public Recreation Information maps

The Department of Natural Resources produces recreational maps covering the entire state. Each map shows government-operated parklands and the facilities within each area, noting township and range boundaries where hunting is permitted. These maps also feature trails, forest roads, trout streams, canoe and boating areas, and more. Unfolds to 23 1/2 x 35 1/4 inches. Folds to 4 x 8 inches.

PRIM maps sell for \$5.95 each



Area	Stock No.	Area	Stock No.
Ada	420	Hallock	446
Aitkin	421	Hibbing	447
Albert Lea	422	International Falls	448
Alexandria	423 (out of print)	Lake Itasca	449
Austin	424	Litchfield	450
Battle Lake	425	Marshall	451
Baudette	426	Metro North	452
Bemidji	427	Metro South	453
Big Fork	428	Mille Lacs Lake	454
Big Stone Lake	429	Montevideo	455
Black Duck	430	Moorhead	456
Brainerd	431	Mora	457
Caledonia	432	New Ulm	458
Crane Lake	433	Pine River	459
Crookston	434	Rochester	460
Detroit Lakes	435	Roseau	461
Duluth	436	Saint Cloud	462
Ely	437	Sandstone	463
Fairmont	438	Thief River Falls	464
Faribault	439	Two Harbors	465
Fergus Falls	440	Upper Red Lake	466
Fosston	441	Vermilion Lake	467
Glencoe	442 (out of print)	Wheaton	468
Grand Marais	443	Willmar	469
Grand Rapids	444	Worthington	470
Grygla	445		

Price & availability of all products in this catalog subject to change. Prices are current as of September 12, 2016.



Lake	Stock No.
AITKIN COUNTY	
AITKIN	C 2888
ANDERSON	C 2322
BACHELOR	C 2580
BALL BLUFF	C 2635
BALL BLUFF, LITTLE	C 1083
BASS, N. of Big Sandy	C 2023
BASS, N.W. of McGregor	C 2109
BASS, W. of Aitkin	C 2334
BASS	D 167
BAY	C 2778
BEAR	C 1455
BIRCH	B 529
BLACK SHADOW	C 1278
BLACKFACE	C 1638
BLACK WATER	C 2605
BLIND	C 1982
BLUE	C 1
BOOT	C 2087
BROWN, 12 mi. N.W. of Aitkin	C 1844
BROWN & LITTLE BASS, near Big Sandy Lake	C 1142
BUSS (BASS)	C 2634
CAMP	C 1244
CEDAR, S.W. of Aitkin	B 1
CEDAR, E. of Mille Lacs	C 2007
CHAMBERLIN (HALFMOON)	C 2820
CHRISTMAS	C 2249
CLEAR	C 1490
COON	C 1812
CUTAWAY	C 1706
DAGLE	C 2772
DAM	C 1140
DAVIS	C 2196
DIAMOND	C 2092
DOG FISH	C 2080
DOUGLAS (LONG)	C 2206
DUMMER	C 2769
DUTCH	C 2290
EDNA	C 2785
ELM ISLAND	C 2
ESQUAGAMAH	C 2017
FARM ISLAND	B 2
FLEMING	C 2097
FLOWAGE (JOHN'S)	B 530
FRENCH	C 1983
GLACIER (TURNER)	C 2058
GREEN (SHUMWAY)	C 1012
GREGG	C 2670
GUN	C 3
HAMMAL	C 1934
HANGING KETTLE	C 1275
HANSEN	C 2228
HAY	C 2042
HICKORY	C 1927
HILL, 4 Mi. S.W. of Aitkin	C 2443
HILL, at Hill City	B 381
HILLS, 3 mi. W. of Hill City	C 2364
HOLY WATER	C 2284
HORSESHOE, S. E. of Big Sandy Lake	C 2090
HORSESHOE, S. of Farm Island Lake	C 2538
ISLAND	C 2039
JENKINS	C 2085
JOHNS	B 530
JOHNSON	C 2763
LONE	C 4
LONG, S. of Dam Lake	C 2011
LONG (TAME FISH), W. of Farm Island Lake	B 387
LONG, S.E. of Big Sandy	C 1128
MANDY (LITTLE RICE)	C 2886
MCKINNEY & LITTLE	C 2605
MILLE LACS	B 212
MINNEWAWA	B 3
MOULTON	C 1749
NELSON	C 2318
NORD	D 3
OTTER	C 2676
OXBOW	C 2481
PICKEREL	C 2120
PINE, N. of Farm Island Lake	C 1927
PINE, BIG (NORTH BIG PINE), connects to S. Big Pine Lake	C 1739
PINE, N. of Mille Lacs Lake	C 18
PINE (SOUTH BIG)	C 1748
PINE ISLAND	C 2839

Lake	Stock No.
POOR FARM	C 2549
PORCUPINE	C 2332
PORTAGE	C 2137
PRAIRIE, LITTLE	C 2647
RABBIT	C 6
RASPBERRY	C 2704
RAT	C 2091
RED	C 2136
REMOTE	C 2127
RICE (LITTLE)	C 2886
RIPPLE (MUD)	C 1736
ROCK	C 1416
ROUND, N.W. of Mille Lacs	C 7
ROUND, 1/2 mi. W. of Waukenabo	D 4
ROUND, E. of Minnewawa	C 2005
ROUND, N.W. of McGregor	C 2070
SANDY, BIG	B 17
SANDY RIVER	C 2263
SAVANNA	C 2081
SCHOOLHOUSE	C 2313
SECTION 12	C 2116
SETH	C 2217
SHERIFF	C 2057
SISSABAGAMAH	C 1999
SJODINE	C 2434
SPIRIT	C 8
STARRY	C 2680
STARVATION	C 2047
STEAMBOAT	C 2197
STUDHORSE	C 2254
SUGAR	C 1488
SUNSET	C 2020
SWEETMAN	C 2570
TARR (EMILS)	C 2617
TAYLOR, E. of Hill City	C 2045
TAYLOR, S.W. of Aitkin	C 2552
THIRTY-ONE	C 2496
THORTON	C 2442
THREE	C 2633
TIESEN	C 2344
TOWN LINE, N.E. of Big Sandy	C 2084
TOWN LINE, N.W. of McGregor	C 2274
TOWN LINE, N.W. of Farm Island Lake	C 2431
TURNER	C 2302
TURTLE, LITTLE, S. of Mud Lake	C 1110
TURTLE, LITTLE, 5 m. S. of Aitkin	C 2670
TWENTY	D 6
TWIN	C 1436
VANDUSE	C 2925
WAKEFIELD	C 2339
WASHBURN	C 2698
WAUKENABO	C 1972
WILKINS	C 1058
WLADIMIRAF (SECTION 10)	C 2430
WOLF	C 2038

ANOKA COUNTY

BALD EAGLE	B 325
BALDWIN	C 1339
BOOT	C 1039
BURNS	C 1055
CENAICO	C 2949
CENTERVILLE	C 1317
COON	B 4
COOPERS	C 2855
CROOKED	C 2830
DEER	C 1186
FAWN	C 1073
FISH	C 1078
FORSHAM (MARSHAM)	C 1327
GEORGE	B 5
GEORGE WATCH (GEORGE WALCH)	C 1320
GOLDEN	C 1046
HAM	D 10
HOWARD	C 1326
ISLAND	D 11
LADDIE	C 2898
LINWOOD	C 1442
NORD	D 3
MARSHAN	C 1327
MARTIN	D 13
MOORE	C 1106
NETTA	C 1099
NORRIS	C 1084
OTTER	C 1322
PELTIER	C 1316
RANDEAU (RONDO)	C 1328
RESHANAU	C 1319
RICE	C 1321
RONDO	C 1328

Lake	Stock No.
SILVER	C 1237
SPRING (WOOD)	C 1177
TWIN & EAST TWIN	D 14
TYPO	C 1165
WOOD (SPRING)	C 1177

BECKER COUNTY

ACORN, AND LITTLE	C 2852
ALBERTSON	C 1907
ANDERSON	C 1885
ARROW	C 1759
AXBERG	C 1618
BAD MEDICINE	B 403
BARNES, SOUTH & NORTH	B 336
BASS, E. of Bad Medicine Lake	C 9
BASS, S. of Shell Lake	C 1462
BASS, near White Earth	C 2551
BASSWOOD, BIG	C 1285
BASSWOOD, LITTLE	C 10
BEMIDJI, LITTLE	C 11
BERSETH	C 1609
BESAU (BIJOU)	C 1635
BIRCH	C 1607
BLUEBERRY	C 1452
BOOT	C 737
BOYER (SAND BEACH)	C 1608
BRUSH	C 1458
BUCK	C 1793
BUFFALO	C 12
CANARY (FELKER)	B 336
CARROLL (FISHER)	C 1859
CARROTT (SOMDAHL)	C 1619
CEDAR	C 1228
CORMORANT, BIG	B 462
CORMORANT, MIDDLE & UPPER	B 7
CORMORANT, LITTLE	B 8
COTTAGE	C 407
COTTON	B 535
DART	C 1754
DEAD	C 1916
DETROIT	B 9
DINNER & LITTLE	C 1230
DUCK	C 1593
DUMBELL	C 1460
EAGEN	C 1620
EAGLE	C 15
ELBOW (BIG ELBOW)	B 410
ELLISON	C 1759
EUNICE	D 16
FAIRBANKS	C 1601
FISH, 4 mi. S. of Strawberry Lake	C 1123
FISH, 3 mi. N. of Floyd Lake	C 557
FIVE	C 26
FLOYD	C 16
FLOYD, LITTLE	C 2417
FOX	C 1752
GARDNER	C 212
GOURD	C 1628
GRAHAM	C 1864
GREENWATER	C 17
HANSON	C 1417
HARVELAS (HARVALAS)	C 1565
HEIGHT OF LAND	C 1248
HOWE	C 1908
HUNGRY	C 1848
HUNGRY MEN	C 1228
ICE CRACKING	B 539
IDA	C 1472
ISLAND, N. of Detroit Lakes	C 1621
ISLAND, near Snellman	B 534
JACK HAW	C 2191
JOHNSON	C 1750
JUGGLER	C 1167
KANE (HEMPHILL)	C 2695
KENNEDY	C 1689
KNEEBONE	C 1289
KUTZ	C 1619
LABELLE, EAST & WEST	C 1593
LARSEN (ANDERSON)	C 1893
LATTOS	C 1566
LEE (TALAC)	C 1600
LEIF (LEAF)	C 1725
LIME (SELVINE NORBY)	C 1599
LINBOM	C 1556
LIND	C 2768
LITTLE	C 1457
LONG, W. of Cormorant Lake	C 1595
LONG, 2 mi. W. of Detroit Lakes	C 20

Lake	Stock No.
LONG, LITTLE, 8 mi. W. of Wolf Lake	C 1418
MANTRAP, LITTLE	C 1938
MANY POINT	B 409
MARSHALL	B 336
MAUD	C 21
MEADOW (LIND)	C 2768
MELISSA	B 11
MILL	C 1793
MINNETOKNA, NORTH	C 1609
MISSION	C 1622
MOMB (SHAKE)	C 1594
MONSON	C 1752
MORRISON (BOGUS)	D 55
MOULTON	C 1233
MUD, S.E. of Big Sugar Bush Lake	C 1123
MUD, S. of Two Inlets Lake	C 1286
MUD, W. of Shell Lake	C 1508
MURPHY	B 377
MUSKRAT	C 1817
NELSON	B 7
NET	C 1935
NORBY	C 1599
NOTTAGE	C 407
O-ME-MEE	C 1598
PEARL	C 1754
PERCH	C 1850
PICKEREL, 6 mi. N.E. of Detroit Lakes	C 22
PICKEREL, N. of Wolf Lake	C 1459
PICKEREL, in White Earth State Forest	C 219
PIHLAJAIS	C 1555
PIKE	C 23
PINE	C 2410
REEVES	C 1750
RICE	C 29
ROCK	B 68
ROSSMAN	B 7
ROUND	C 24
ROUND, LITTLE	C 1453
RUSH, BIG	B 329
SALLIE	C 1750
SAND, W. of Detroit Lakes	C 1596
SAND BEACH (BOYER)	C 1608
SAND (YORT), N. of Lee Lake	C 1610
SANDS, N. of Floyd Lake	C 557
SAUERS	C 1168
SECTION 10	C 1557
SECTION 3	C 1565
SECTION 33	C 1566
SELVINE	C 1599
SEIVERTSON (SILVERTSON)	C 1889
SHELL	C 1256
SHIPMAN	C 1457
SHOE	C 1602
SIX	C 26
SOCKEYE	C 27
SOMDAHL	C 1619
SPEAR	C 1754
SPRING	C 1603
ST. CLAIR	C 1601
STAKE	C 1652
STILKE	C 1819
STINKING	C 1604
STRAIGHT	B 101
STRAWBERRY	B 219
SUGAR BUSH, BIG	B 332
SUGAR BUSH, LITTLE	C 1471
TALAC	C 1600
TAMARACK (NORTH BASIN)	B 296
TILDE	C 2222
TOAD	B 13
TOAD, LITTLE	C 1065
TOWN	C 1906
TULABY	C 2187
TURTLE	C 1595
TWIN, WEST & EAST	C 1817
TWIN, SOUTH & NORTH	C 30
TWO INLETS	B 14
WABOOSE	C 2928
WABEGON	C 28
WEHMA	C 1572
WHEELER	C 1611
WHITE EARTH	B 15
WINTER	C 1849
WOLF	B 330
WOMAN	C 1562
YORT	C 1610



Lake Maps

Lake	Stock No.
BELTRAMI COUNTY	
ANDERSON	C 31
ANDRUSIA	B 16
BAILY (DES MOINES) (HORSHOE - THIRD)	C 1713
BALM (TURTLE)	C 32
BASS, (GILLFILLIN), E. of Gull	C 2751
BASS, 6 mi. N. of Puposky	C 2750
BASS, NW. of Tenstrike	C 35
BASS, BIG, E. of Bemidji	C 34
BASS, LITTLE, E. of Bemidji	C 33
BELTRAMI (GNAT)	B 25
BEMIDJI	B 196
BENJAMIN	C 36
BIG	B 18
BLACK	C 38
BLACKDUCK	B 19
BLUE SKY	C 1513
BOOT	B 20
BOSTON	C 39
BUCK	C 2790
BULLHEAD	C 2205
BURNS	C 41
BUZZLE	C 1971
BUZZLE, LITTLE	C 950
CAMPBELL	C 2542
CARLS (CARLA)	C 42
CARR	C 1711
CARTER	C 2162
CASS	B 41 ♦
CHINAMAN (DOLLAR)	C 43
CLEARWATER	B438 ♦
CRANBERRY	C 44
CROOKSTON	C 2108
DALE	C 46
DAMON	C 685
DARK	C 45
DEER	C 2557
DELLWATER	C 46
DUTCHMAN	C 47
ERICKSON	C 48
FAGEN	C 49
FLORA	C 1516
FOX	C 2648
FUNKLEY	C 2235
GILLFILLIN	C 2751
GALLAGER (RHODA)	C 2236
GILSTEAD (GILSTAD) & LITTLE GILSTEAD	C 1062
GIMMER	C 52
GNAT	B 25
GNAT, LITTLE	C 53
GRACE	C 2142
GRANT	C 54
GULL, at Tenstrike	B 357
GULL, 6 mi. E. of Turtle River	C 67
HAGAH (HAGALI)	C 2248
HANSON	C 47
HARLEY	C 55
HELEN	C 76
IRVINE (IRVING)	C 2493
ISLAND	C 1980
JACKSON	C 56
JULIA	C 2444
KITCHI	C 57
LAKE 1 & 2	B 492
LARSON	C 58
LINDGREEN & UPPER LINDGREN	C 2224
LONG, N.E. of Bemidji	C 1966
LONG, N.W. of Bemidji	B 28
LOST	D 17
MARQUETTE	C 2292
MEADOW	C 1517
MEDICINE	C 60
MILLER	C 2305
MISSION	C 1515
MOOSE, near Balm Lake	C 2076
MOOSE, S.W. of Bemidji	C 61
MOOSE (BIG MOOSE), N.E. of Kitchi Lake	C 62
MOOSE, LITTLE, N.E. of Kitchi Lake	C 63
MOVIL	B 389
MYRTLE	B 30
NELSON	C 64
PICKEREL	C 2105
PIMUSH	B 260
PLANTAGANETTE	B 365
RABIDEAU	C 65
RABIDEAU, LITTLE	C 49
RICE, 17 mi. E. of Bemidji	C 1181
RICE, LITTLE, 17 mi. E. of Bemidji	C 1514

Lake	Stock No.
BENTON COUNTY	
MAYHEW	C 2710
MISSISSIPPI RIVER, see page 18	
ROCK, LITTLE	B 314
BIG STONE COUNTY	
ARTICHOKE	B 36
BIG STONE, see page 16	B 37
LONG TOM	C 2451
TOQUA, EAST	C 2870
BLUE EARTH COUNTY	
BALLANTYNE	C 2407
CRYSTAL	C 78
DUCK	D 21
EAGLE (BLACK WALNUT)	C 2037
GEORGE	C 2062
KIMBLE POND	C 2325
LOON	C 2063
LURA	C 2034
MADISON (WAUKANSICA)	C 1965
MILLS	C 2094
WASHINGTON	B 202
BROWN COUNTY	
CLEAR	D 22
SLEEPY EYE	C 2075
CARLTON COUNTY	
BANG	C 1310
BEAR	D 23
BENFIELD (BENTFIELD)	C 1305
BIG	C 1824
BLACKHOOF	C 2207
BOB	D 24
CHUB	B 488
CLOQUET RESERVOIR	B 166 ♦
COFFEE	D 26
COLE (WALLI)	C 79
CORONA (JOHN)	C 469
CRANBERRY	C 1829
CROSS	D 27
CRYSTAL (KATZEL)	C 80
EAGLE	B 485
ECHO	C 1826
EDDY	C 1829
ELLSTROM	C 2341
FON DU LAC RESERVOIR	C 2944
GRAHAM	D 29
GRASS	D 269
HANGING HORN	C 81
HANGING HORN, LITTLE	C 1080
HAY	C 82
HEIKKILA	C 2226
HIZER	C 2210
ISLAND	C 1274
JASKARI	C 2024
KATZEL (CRYSTAL)	C 80
KNIFE FALLS RESERVOIR	B 111
LAC	C 1802
LONG (BANG)	C 1310
MERWIN	C 1273

Lake	Stock No.
CASS COUNTY	
ADA	C 96
AGATE	C 1698
AHAMO	C 1115
ALICE	C 97
ANDRUS, BIG	C 99
ANDRUS, LITTLE	C 98
ANOWAY	C 100
BABY	C 101
BARNUM	C 2606
BARROW	C 150
BASS, near Ada Lake	C 1797
BASS, BIG, near Big Thunder Lake	C 102
BASS, LITTLE	C 103
BASS, LITTLE	C 634
BEAUTY	C 2872
BEUBER	C 1677
BIRCH, near Hackensack	B 39
BIRCH, near Remer	C 104
BLACKWATER	C 105
BLIND	C 2143
BLUE BILL	C 2920
BOOT	C 2140
BOSS	C 106
BOWEN	C 1407
BOXELL (CRAIG)	C 1494
BOY, BIG	B 40 ♦
BOY, LITTLE	C 107
BROOKWAY	C 108
BUCKER (ISLAND)	C 128
BULLHEAD	C 109

Lake	Stock No.
CASS COUNTY	
CASS	B 41 ♦
CAMP	C 112
CEDAR, 6 mi. N.E. of Remer	C 110
CEDAR, 6 mi. N. of Woman Lake	C 111
CEDAR, near Walker	C 177
CHARLES	C 112
CHILD	C 113
CHUB	C 114
CLAM	C 1265
COFFIN	C 115
COOPER	C 116
CRAIG	C 1492
CRANBERRY	C 187
CROOKED	D 34
CRYSTAL	C 2243
CUT	C 921
DEAD HORSE	C 117
DEEP, 5 mi. W. of Walker	C 199
DEEP, LITTLE, near Ada Lake	C 1765
DEEP, BIG, W. of Woman Lake	C 118
DEEP PORTAGE, 11 mi. N. of Pine River	C 1451
DIAMOND	C 2759
DOUGHNUT	C 119
DRUMBEATER	C 120
EDNA	C 2785
EGG	C 1923
ETHEL	C 121
FAHERTY	C 2135
FAWN	C 1767
FIFTH & UPPER FIFTH	C 1218
FISH	C 2420
FIVE POINT (FOUR POINT)	C 1249
FOURTH	C 2951
GADBOLT	C 2847
GEORGE	B 42
GIRL	C 2930
GOCHF	C 120
GRASS	C 123
GRAVES	C 124
GREEN BASS	C 1640
GUIDE	D 44
GULL	B 105
GULL, UPPER	C 125
HAND	C 1242
HANSON, (BIG HANSON)	C 2237
HARDY	C 1776
HARRY	C 120
HATTIE	C 126
HAY	C 1481
HAYNES	C 171
HAZEL	C 2411
HEFFRON	C 2082
HIGHBANK	C 2504
HIRAM	C 2447
HOAT	C 2445
HOLSTER	B 57
HORSESHOE, 4 mi. S.W. of Brevik	C 2864
HORSESHOE, N.E. of Backus	C 1260
HORSESHOE, N.E. of Pine River	C 1799
HORSESHOE, N.E. of Hackensack	C 2064
HOVDE (STOCKING)	C 2239
HOWARD	C 127
HUNTER	D 35
INGUADONA	B 46
ISLAND (PICKEREL)	C 1249
ISLAND, 8 mi. S.E. of Longville	B 45
ISLAND (ISLAND PARK), near Backus	C 1718
ISLAND (BUCKER), 1 mi. N.E. of Pine Mountain	C 128
IXL	D 36
JACK, S. of Leech Lake	D 37
JACK, S. of Longville	C 2423
JAIL	B 352
JOHNSON	C 1767
KEGO	C 130
KERR	C 1127
KID	C 131
KIDNEY	C 132
KNIGHT	C 133
LARSON	C 1942
LAUER	C 2139
LAURA	B 47
LAWRENCE	C 2065
LEAVITT	B 49
LEECH	B 50
LIND (LINDSAY)	C 1270

Lake Maps



Lake	Stock No.
LIZARD,	
N.E. of Hackensack	C 1420
LIZARD,	
E. of Hackensack	C 2048
LIZZIE (JULIE)	B 352
LOMISH	C 134
LONG,	
near Longville	B 51
LONG,	
S. of Walker	C 135
LONG,	
4 mi. N.E. of Remer	C 136
LONG,	
3 mi. W. of Gull Lake	C 1382
LONG (LOST, LOST ROCKY),	
N.W. of Backus	C 1886
LONG (#2 - PICKEREL)	C 1050
LONG,	
2 mi. N. of Little Webb Lake	C 2692
LOON	C 1667
LOST GIRL	C 137
LOUISE	C 1666
LYDICK	C 180
MABEL	C 138
MANN (MAN)	C 139
MAPLE	C 140
MARGARET, near Outing	C 2453
MARGARET (KILPATRICK),	
near Gull Lake	C 141
MARION	B 56
MASH	C 2505
MAY	D 39
MAYO	C 1281
McKEOWN (BARROW)	C 150
MENTON, LOWER	C 142
MENTON, UPPER	C 143
MILE	C 1700
MILLION	C 582
MILTON, LOWER & UPPER	C 144
MITTEN	C 2455
MOCCASIN	C 1721
MOON	C 146
MORRISON	C 147
MOSS	C 148
MUD, S. of Hackensack	C 2348
MUD (LITTLE MUD),	
near Remer	C 149
MULE, S. of Woman Lake	C 151
MULE, N.W. of Outing	C 152
NORWAY	C 153
NUSHKA	C 114
OX YOKE	C 1475
OXBOW	C 154
PACQUET	C 2348
PERCH,	
4 mi. W. of Backus	D 40
PERCH,	
3 mi. S. of Ten Mile Lake	C 2554
PETERSON	C 2458
PHELON	C 155
PICKEREL,	
N. of Lake Washburn	C 156
PICKEREL (ISLAND),	
4 mi. S.E. of Hackensack	C 1249
PIKE BAY	C 157
PILLAGER	D 41
PINE	C 159
PINE MOUNTAIN	B 52
PINECREST	
(PICKEREL, LONG No.2)	C 1050
PISTOL	C 160
PLACID RESERVOIR	C 158
PLEASANT	C 1434
PONTO	D 42
PORTAGE,	
BIG, 4 mi. N.E. of Backus	B 323
PORTAGE, DEEP	C 1451
PORTAGE, W. of Bena	B 3005
PORTAGE,	
8 mi. S. of Cass Lake	C 162
PORTAGE,	
N. of Ten Mile Lake	C 163
PORTAGE, BIG	B 323
PORTAGE, LITTLE,	
near Bena	C 164
PORTAGE, LITTLE,	
near Boy Lake	C 165
PRIMER	C 2487
RAINY	C 1271
RAT	C 2125
RAY (BASS)	C 1642
RICE	C 1943
RICE, E. of Bena	C 114
RICE, near Leech Lake	C 166
RICE, near Longville	C 1978
RICE, BIG, S. of Remer	B 54
RICE, BIG (JAIL),	
N.E. of Pine River	B 352
RICE, PORTAGE,	
N.E. of Backus	B 323

Lake	Stock No.
ROCK	C 1136
ROOSEVELT	B 55
ROY	C 167
RUTH	C 1144
SAILOR	C 168
SANBURN	C 1259
SAND,	
S.W. of Woman Lake	C 2715
SAND #2	C 1798
SAND, BIG	C 169
SAND, (CLAM),	
near Pine River	C 1265
SAND LITTLE,	
5 mi. N. of Pine River	C 2146
SAND LITTLE,	
N.W. of Remer	C 170
SCHOOL SECTION (RUTH)	C 1144
SHURD	C 2456
SIBLEY	B 382
SILVER	C 1415
SIMPSON	C 172
SIX MILE	B 473
SIXTH	C 97
SKUNK	C 174
SMILEY	C 2492
SMOKEY HOLLOW	C 175
SNAKE	B 56
SPIDER	C 1641
SPRING, N. of Remer	C 176
SPRING, S.E. of Walker	C 177
SQUEEDUNK (GUIDE)	D 44
STEAMBOAT	C 1254
STEVENS (STEARNS)	C 2837
STOCKING (HOVDE)	C 2239
STOCKING, SOUTH (LIZARD)	C 1420
STONY	D 45
STRAWBERRY	C 180
SUCKER, LOWER	C 181
SUCKER, MIDDLE	C 182
SUCKER, UPPER	C 183
SUGAR	C 184
SULLIVAN	C 185
SWAMP	C 2242
SWIFT	C 5035
SWIFT, LITTLE	C 186
SYLVAN,	
N.E. of Pillager	B 59
SYLVAN,	
7 mi. N. of Pine River	C 1674
SYLVAN RESERVOIR,	
S.E. of Pillager	C 179
SYLVESTER	C 2514
TAMARACK,	
E. of Longville	C 109
TAMARACK,	
near Woman Lake	C 1702
TEN MILE	B 290
TEEPEE (CRANBERRY)	C 187
THIEBAULT	C 188
THIRD	C 935
THIRTEEN	B 60
THIRTY-FOUR	C 100
THREE ISLAND,	
N.W. of Longville	C 1495
THREE ISLAND,	
N.E. of Hackensack	C 2545
THUNDER, BIG	B 436
THUNDER, LITTLE	B 338
TIDD	C 190
TOBIQUE	C 191
TOWN LINE	C 2008
TRELIPE, LOWER	C 5032
TRELIPE, UPPER	C 5033
TRIPP	C 2083
TURTLE	C 193
TWENTY SIX	C 2134
TWIN	C 195
TWIN, LITTLE	C 612
TWO (SAND #2)	C 1798
VARIETY	C 1809
VERMILLION	C 196
VERMILLION, LITTLE	C 197
WABEDO (PART 1)	B 401
WABEGON	C 199
WASHBURN	B 396
WAWA	C 2130
WAX	C 200
WEBB	B 511
WEBB, LITTLE	C 1717
WEGWOS	C 2129
WELSH	C 202
WHITE OAK	C 2022
WIDOW (RICE)	C 1943
WILLARD	C 2792
WILLOW	B 172
WILSON	C 203
WINDY	C 1973
WINNIBIGOSHISH	B 10
WINNIBIGOSHISH, LITTLE	C 5051

Lake	Stock No.
WOLF, LITTLE	C 1330
WOMAN	B 63
WOMEN, LITTLE	C 2440
WOOD	C 172
WOODS	C 1851
CHIPPEWA COUNTY	
LAC QUI PARLE, Two parts	B 176
CHISAGO COUNTY	
BOSS	C 1373
CENTER, NORTH	B 64
CENTER, SOUTH	C 204
CHAIN	C 1107
CHISAGO	B 65
COMFORT & LITTLE	C 2004
FISH	C 1690
GOOSE	C 205
GREEN	B 66
HORSESHOE	D 49
HORSESHOE, LITTLE	C 206
KRANS	C 1245
KROON (BOOS)	C 1373
LINDSTROM, NORTH	D 50
LINDSTROM, SOUTH	C 774
LITTLE	C 207
MANDALL	C 1774
MOODY	C 1085
NEANDER	C 1221
OGRENS	C 1163
PEARSON	C 2029
PETERSON	C 1584
RABOUR (ROBOUR)	C 1774
RUSH, EAST & WEST	B 411
SKOGMAN	C 1170
SPIDER	B 388
SUNRISE	B 275
WALLMARK	C 1643

Lake	Stock No.
CLAY COUNTY	
ANDERSON	C 1885
AXBERG	C 1618
BURK, JETVIG & VALE	C 1653
CHRIST OLSONS, ERICKSON,	
FIFTEEN, HOE & MCGURK	C 1656
ELEVEN & THREE	C 1655
FIFTEEN	C 1656
FIFTEEN, S.E. Hawley	C 1654
GROVE	C 1742
HOE	C 1656
JERGENSEN	C 1723
JETVIG, BURK & VALE	C 1653
LEE	C 1649
LONG	C 1595
MAYFIELD & NORTH	C 1724
McGURK	C 1656
MOE & 2 UNNAMED	C 1651
OVERSON	C 1723
PERCH	C 1649
SAND	C 1596
SILVER	C 2799
TEN	C 1654
THREE & ELEVEN	C 1655
TILDE	C 2222
TURTLE	C 1595
VALE, JETVIG & BURK	C 1653

Lake	Stock No.
CLEARWATER COUNTY	
ANDERSON,	
S. of Berner	C 1323
ANDERSON,	
near Itasca State Park	D 52
ANGUS (LITTLE BASS)	C 209
BAGLEY	C 2110
BLAKELY	C 2754
BOGUS	D 55
BORG	C 2625
BUNGO	C 210
CAMP, LOWER	C 1852
CLEARWATER	B 438
COX	C 1238
DANIEL	C 2756
DEEP	C 1269
DEMING	C 1605
ELIASON	C 1681
ELK	C 1662
EVEY (UPPER CAMP)	C 1852
FALK	C 994
FIRST	C 1680
GARDNER	C 212
GLANDERS	C 213
HEART	C 214
ITASCA	B 313
JACKSON (PERCH)	D 53
JOHNSON (GRANT)	C 2041
McKENZIE	C 2753
LA SALLE, BIG	

Lake	Stock No.
(UPPER LASALLE)	C 2102
LINDBERG	C 1264
LOMOND	C 2115
LONE	C 1315
LONG,	
4 mi. N.W. of Lake Itasca	C 1450
LONG LOST,	
10 mi. S.W. of Lake Itasca	B 69
LONG,	
12 mi. N.W. of Clear Brook	C 2060
LONG (LONE),	
W. of Lower Rice Lake	C 2454
MALLARD	D 54
MARY	C 1605
MCKENZIE	C 2753
MINERVA	B 286
MINNOW	C 2594
MOOSE	C 61
MORRISON	D 55
MUD	C 218
OZAWINDIB	C 1688
PETERSON	C 1336
PICKEREL,	
in White Earth State Forest	C 219
PICKEREL,	
10 mi. N.E. of Clearbrook	C 2105
PIKE	C 1267
PINE	B 317
RICE, UPPER	B 286
RICE, LOWER	B 70
ROGSTAD	D 56
ROY	C 2179
SECOND	C 1680
SOLBERG	C 1268
SPIKE	C 2111
TALGE	C 1263
TEAPAIL,	
TINCUP & WAPATUS	C 215
THIRD (ELIASON)	C 1681
TINCUP	C 215
WALKER BROOK	C 2107
WAPATUS (ISLAND)	C 215
WAPTUS	C 2754
WILLBURG	C 1266

Lake	Stock No.
COOK COUNTY	
ADA	C 5015
AGAMOK	C 2472
AGNES	C 221
ALDER	C 222
ALLEN	C 223
ALPHA	C 341
ALPINE	B 437
ALTON	B 71
AMBUSH	C 2390
ANDERSON	G 2376
ARONA	C 224
ASPEN	C 225
AXE	C 2369
BABBLE	C 2311
BAKER	C 273
BALL CLUB	B 72
BANADUB	C 226
BARKER	C 227
BARTO	C 228
BAT	C 229
BATH	C 2253
BEAN	C 230
BEAN, SOUTH	C 2626
BEARCLUB	C 231
BEARSKIN, EAST	B 73
BEARSKIN, WEST	B 497
BEAVER (PIERCE)	D 57
BEDEW	C 2589
BENCH	C 351
BETA	C 230
BETH	C 1624
BIGSBY (LITTLE CARIBOU)	C 5004
BINGSNICK	C 233
BIRCH	B 499
BLUEBERRY	C 230
BOGUS	D 58
BOULDER	
(BOULDER, RUSH)	C 1157
BOW	C 234
BOWER TROUT	C 235
BOYS (KIMBALL) (RAT)	C 1126
BRANDT	C 236
BRULE	B 74
BULGE	C 5002
BULL	C 2375
BURNT	C 237
CALF	C 2381
CAM	C 2303
CANOE	C 258
CARIBOU,	
4 mi. N. of Lutsen	B 75
CARIBOU,	
2 mi. N. of East Bearskin Lake	C 238



Lake Maps

Lake	Stock No.	Lake	Stock No.	Lake	Stock No.	Lake	Stock No.
CARIBOU, 2 mi. S. of Poplar Lake	C 239	GUNFLINT, LITTLE	C 736	MOOSEHORN	C 2347	SILVER	C 5010
CARIBOU, LITTLE, N.E. of Bearskin Lake	C 359	GUST	C 273	MORGAN	C 309	SILVER	B 190
CARL	C 240	HAM	C 274	MORRIS	C 2400	SKIDWAY	C 2509
CARROT	C 241	HAND	C 2378	MOSES	C 2416	SKOOP	C 2627
CASCADE	C 242	HANDLE	C 1992	MOSS	C 310	SLIP	C 5007
CASCADE, LITTLE	C 243	HELEN	C 2499	MOUNTAIN	B 427♦	SLOUGH	C 1133
CASH	C 244	HENSON	C 275	MUCKER	C 2446	SMOKE	B 95
CELERY	C 245	HILLY	C 2507	MULLIGAN	C 1201	SNIPE	C 339
CHEROKEE	C 246	HOAT (WEST OTTER)	C 2445	MUMA, MUCKWA & MUSH POND	C 311	SOCK	C 2211
CHESTER	C 247	HOLLY (UPPER TWIN)	C 357	MUSKEG	C 1119	SODA (EAST FOX)	C 268
CHRISTINE	C 248	HOMER	B 48	MUSQUASH	C 312	SOUTH	B 138♦
CHUB	C 250	HONEY	C 2315	NIGHTHAWK	C 2562	SPALDING	C 1118
CIRCLE	C 2377	HORSESHOE	B 87	HOWARD	C 2553	SPARK	C 113
CLAM	C 2389	HOWARD	C 276	NORTH BRANCH	C 2553	SPEN (BEAUTY)	C 2657
CLARA	C 1491	HUB	C 278	NORTHERN LIGHT (ELEPHANT)	C 2426	SQUASH	C 340
CLEARWATER	B 76♦	HUG	C 277	ONE ISLAND	C 1118	SQUINT	C 331
CLEARWATER, LITTLE	C 297	HUNGRY JACK	B 532	ONEGA	C 314	SQUIRE	C 2466
CLIFF	C 251	IOWA	C 2450	ONION	C 307	STAR	C 1493
CONE, UPPER, LOWER & MIDDLE	C 252	IRON	B 77	OSPREE	B 88	STATE	C 341
COOK	C 2475	IRON, LITTLE	C 280	OTTER	C 2349	STEM	C 2463
COPPER	C 253	IVORY	C 2387	OTTER, EAST, 4 mi. E. of Devil Fish Lake	C 2349	STEVENS	C 2371
COW	C 2372	JACK	C 281	near Dunn Lake	C 315	STONY	C 2595
CRAB	C 274	JAKE	C 282	OTTO, EAST & WEST	C 316	STROBUS	C 342
CRESCENT (PINE)	B 91	JAP	C 283	OTTO, LOWER	C 317	STUMP	B 404
CROCODILE	B 77	JASPER	C 284	OWL	C 317	SUNFISH	C 340
CROOKED	C 254	JAVA	C 285	PACO	C 2475	SURBER	C 2461
CROSS BAY	B 78	JERRY	C 286	PADDLE	C 2495	SWAMP, near Poplar Lake	C 343
CROW	C 2546	JIM & LITTLE JIM	C 287	PANCORE (LOST)	C 2315	SWAMP, 5 mi. N.W. of Deviltrack Lake	C 2524
CRYSTAL	C 255	JOCK MOCK	C 1148	PARSNIP	C 318	SWAMPER	C 5008
CUCUMBER	B 77	JOHN & LITTLE JOHN	C 2223	PARTRIDGE	C 319	SWAN	C 345
DANIELS	B 79	JUNO	B 417	PEANUT	C 307	TABLE	C 351
DAVIS	C 256	KARL	C 288	PEMMICAN	C 2386	TAIT	C 346
DAWKINS	C 608	KELLY	C 290	PENDANT	C 1126	TALUS	C 291
DAWKINS EAST	C 257	KELSO	C 289	PETER	C 320	TEMPERANCE, NORTH & SOUTH	C 347
DEER	C 258	KEMO	C 291	PETERSON	B 89	TENOR	C 2272
DEERYARD (TROUT)	B 97	KERFOOT, BILL	C 292	PHALANX	C 1119	THIRD KIMBALL (RAT, BOYS)	C 1126
DEVILFISH	B 80	KIMBALL, 10 m. N.E. of Grand Marais	C 293	PHOEBE	C 1692	THOMPSON	C 2521
DEVILS TRACK	B 435	KIMBALL	C 305	PICKEREL	C 1116	THRASHER	C 2312
DICK	C 998	KIMBALL, THIRD	C 112	PIE	C 322	THRUSH	C 2312
DISLOCATION	C 259	KINGFISHER	C 2470	PIKE, N. of Deeryard Lake	B 354	TICKLE	C 2473
DOGTROT	C 5007	KINOGAMI (LONG)	C 296	PIKE, EAST, 1 mi. S. of U.S. Border	B 412	TIMBER	B 96
DOT	C 2510	KISKADINNA	C 294	PIKE, WEST, 1/2 mi. S. of U.S. Border	B 353	TOBACCO	C 2462
DUCK	C 228	KNIGHT	C 1625	PILLSBERRY	C 323	TOMASH	C 2448
DUGOUT	C 2459	KROFT	C 1122	PINE	C 90	TOMS (TOM)	C 348
DUKE	C 2379	LAC	C 295	near Lake McFarland	B 90	TOOHEY	C 2622
DUNCAN	B 81	LACE	C 331	PINE (CRESCENT), near Tail Lake	B 91	TOTE	C 1130
DUNN	C 280	LANTERN	C 1117	PINE, near Kemo Lake	C 324	TOWN	C 349
DYERS	C 2150	LARCH	C 2329	PINE MOUNTAIN	C 313	TRAP	C 350
EAGLE	C 2547	LEO	C 343	PIPE	C 2500	TRAP (WANHIGAN)	C 351
ECHO	C 2173	W. of Hungry Jack Lake	C 343	PIPE, EAST	C 2388	TRIANGLE	C 333
EGGERS	C 2373	LEO (MOON), N. of Deer Lake	C 308	PIPE, WEST (MULLIGAN)	C 2498	TRIP	C 2266
ELBOW, 15 mi. N.W. of Tofte	C 2252	LICHEN (BEAVER)	C 1160	POCKET	C 1116	TROUT (DEERYARD)	B 97
ELBOW, 6 mi. N. of Grand Marais	C 260	LILY, N. of Brule Lake	C 2304	POPE, EAST & WEST	C 325	TROUT	C 1606
ELLA	C 1615	LILY, N. of Mountain Lake	C 1125	POPLAR	B 92	TROUT, LITTLE	C 353
ESTHER	C 262	LIZZ	C 338	PORTAGE	C 326	TUCKER	C 354
EXTORTION	C 2260	LOCKET	C 1119	PORTAGE, LITTLE	C 2204	TURNIP	C 241
FAG	C 5014	LONG	B 404	POTATO	C 245	TUSCARORA	C 355
FAN	C 1125	LONG (ISLAND)	B 306	POWELL	C 327	TWELVE	C 2264
FAY	C 233	LOON	B 133	POWERS	C 328	TWIN, EAST	C 2533
FERN	C 251	LOST, 16 mi. N.W. of Tofte	C 1498	PRUNE	C 2385	TWIN, WEST	C 356
FERN, WEST	C 263	LOST, 5 mi. N.W. of Hovland	C 2245	PUDDLE	C 1112	TWO ISLAND	B 512
FINGER	C 264	LUM	C 5001	QUIVER	C 234	VALE	C 2101
FINN	C 265	LUX	C 282	RAM	C 332	VASEUX	C 1125
FIRE (KINDLE)	C 1113	MAGNETIC	C 299	RAT	C 329	VERN	B 454
FLAME	C 2282	MANYMOON	C 2669	RATTLE	C 5034	VERNON	B 402
FLECK	C 2604	MARGARET	C 2240	RED ROCK	B 38	VIRGIN	C 359
FLOUR (FLOWER)	B 83	MARK	C 300	RIB	C 330	VISTA	C 360
FOURMILE	C 266	MARSH, 2 mi. E. of Kimball Lake	C 1116	RICE	B 287	WAMPUS	C 2238
FOWL NORTH	B 418	MARSH, W. of Crescent Lake	C 2359	RICHEY	C 285	WANHIGAN (TRAP)	C 351
FOWL SOUTH	B 416	MARSHALL	C 301	ROAD	C 331	WARD	C 2172
FOX (RED COAT)	C 1133	MASH	C 2505	ROCK	C 332	WEASEL	C 1122
FOX, EAST (SODA)	C 268	MAVIS	C 306	ROCKY	C 2494	WEE	C 2340
FREAR	C 267	MAYHEW	B 498	ROG	C 263	WEIRD	C 2392
FREDERICK	C 268	MAYHEW, LITTLE	C 1991	ROMANCE	C 5021	WENCH	C 2271
FRENCH	C 250	MCDONALD	C 297	ROSE	B 93	WHACK	C 2374
FROST	C 268	MC FARLAND	C 298	ROUND (ROUND BEAR)	C 333	WHALE	C 2508
GABIMICHIGAMI	B 3004	MEADS (MEEDS)	C 303	ROVE	C 334	WHIP	C 2501
GADWALL	C 2233	MEDITATION	C 2300	ROY	C 2275	WHISKER	C 361
GASKIN	B 84	MESABA	C 304	RUBY (RUDY)	C 335	WHITE PINE	C 363
GEORGE, LOWER	C 253	MIDGET	C 2460	RUM	C 1130	WIGWAM, NORTH	C 1564
GILLIS	C 269	MINK	C 305	RUSH, W. of Lum Lake	C 5003	WILLIAMS	C 2296
GLEN	C 2531	MISQUAH	C 240	RUSH, E. of Pike Lake	C 1157	WILLS	C 2432
GLOBE	C 1117	MISSING LINK	C 306	RUSH, LITTLE	C 336	WINCHELL	C 364
GOGEBIC ("A" GOGEBIC)	C 270	MISPLACED	C 2660	SAGANAGA, Red Rock Bay	B 156	WINE	C 362
GORDON	C 271	MISTLETOE (LOWER TWIN)	C 357	SAGANAGA, LITTLE	B 94	WONDER	C 365
GRACE	C 1627	MIT	B 88	SAWBILL	B 130♦	ZENITH	C 228
GRADE	C 2317	MONKER	C 307	SCABBARD	C 1126	ZEPHYR (WIND)	C 430
GRANDPA	C 2579	MOORE	B 89	SEAGULL	C 337	ZOO	C 2544
GREEN	C 229			SECTION 10	C 1133		
GREENWOOD	B 85			SHADY, NORTH	C 338		
GULF	C 5039			SHOE	C 344		
GULL	B 24			SHOKO	C 234		
GUMP	C 5005			SHRIKE	C 2543		
GUNFLINT	B 86						

COTTONWOOD COUNTY

BINGHAM	C 2537
COTTONWOOD	C 2565
FISH	C 931
MOUNTAIN	C 2884

Lake Maps



Lake	Stock No.
CROW WING COUNTY	
ADNEY	C 1031
AGATE	C 1811
ALLEN	D 292
ALSTEAD	B 522
ANNA	C 1030
ARCO MINE	B 522
ARROWHEAD	C 1195
BARBOUR	C 1029
BASS	B 112
BASS,	
near Star Lake	C 2229
BASS,	
near Little Lake	C 2144
BASS,	
near Lake Edward	B 106
BASS,	
W. of Upper Mission Lake	C 1028
BASS,	
S. of Lake Hubert	C 1120
BASS,	
2 mi. S. of Baxter	C 1262
BASS,	
S.E. of Lows Lake	C 1760
BASS,	
S.E. of Eastham Lake	C 1805
BASS, LITTLE	C 1478
BASS (WISE),	
S. of North Long Lake	C 1279
BASSETT 1, 2 & 3	C 2809
BAY	B 98
BERTHA	C 1191
BIRCH	B 529
BLACK	C 2164
BLACK BEAR	C 2214
BLACK HOOFF	C 1027
BLACK HOOFF, LITTLE	C 2652
BLUE	C 1026
BONNIE	D 67
BORDEN	B 99
BROWN	C 1844
BUCHITE	C 1025
BULL DOG (BULLHEAD)	C 2308
BUTTERFIELD	C 1024
CAMP (CROOKED)	C 1023
CARLSON	C 1815
CASCADE	C 2591
CASEY (UNNAMED)	C 2814
CEDAR	B 1
CLAMSHHELL	C 1191
CLARK	C 805
CLEAR	C 1422
CLEARWATER	D 255
CLINKER	C 1795
CLOUGH	C 25
COON	C 1812
CROOKED	B 386
CROSS	B 304
CROW WING	C 2293
CULLEN, LOWER	C 1022
CULLEN, MIDDLE	C 1020
CULLEN, UPPER	C 1021
DAGGETT	B 305
DAHLER	B 102
DEAN UPPER	D 69
DEER	C 2158
DOG FISH	C 2630
DOLNEY	C 2826
DUCK	C 1758
EAGLE,	
N. of Nokay Lake	C 1019
EAGLE,	
near W. Fox Lake & 50 Lakes	C 1060
EASTHAM	C 1805
EDNA	C 1257
EDWARD	B 61
EMILY	C 2132
EMILY, LITTLE	C 990
ERSKINE	C 2123
FANCHON (LONG)	C 2002
FAWN,	
2 mi. S. of Lower Mission Lake	C 1255
FAWN,	
4 mi. N. of Gull Lake	C 1257
FAWN, S. of Cross Lake	C 1814
FOLEY (MILFORD)	C 2783
FOOL	C 1897
FOX, EAST & WEST	B 378
GILBERT	C 1164
GLADSTONE	C 1953
GOODRICH	C 1670
GOOGLE	C 1807
GRASS	C 2138
GRAVE	C 1018
GREER	C 1258
GULL	B 105
HALF MOON	C 1693
HAMLET	C 2358
HANNAH	C 2909

Lake	Stock No.
HANKS	B 386
HARDY	C 1776
HAY, S.E. of Riverton	C 2427
HAY, LOWER,	
near Upper Whitefish Lake	C 1192
HAY, UPPER,	
near Upper Whitefish Lake	B 301
HERON (POINTON)	C 1016
HOLT	C 1015
HORSESHOE,	
S.E. of Spider Lake	C 2691
HORSESHOE,	
S.W. of Lizzie Lake	C 1799
HORSESHOE (SANDBAR),	
near Pelican	C 2903
HORSESHOE, LITTLE	C 2534
HUBERT	C 1013
HUBERT, LITTLE	C 1120
HUNTER	C 2612
HUNTINGTON MINE	B 522
INDIAN JACK	C 1813
ISLAND, BIG TROUT & LOON,	
Part of Whitefish Chain	B 302
ISLAND, near Wolford	C 1252
ISLAND,	
2 mi. S.E. of Lake Emily	C 1479
JAIL	B 352
JIM	C 2597
JUNE	C 1704
KEGO	C 1011
KENNEY (KENNY)	C 1010
KIMBALL	C 2840
KNIEFF	C 2643
LARSON	C 2679
LIZZIE (JULIE)	B 352
LONG,	
W. of Fanchon Lake	C 2813
LONG,	
near Platte Lake	C 2289
LONG (PLACID, FANCHON),	
N. of Bay Lake	C 2002
LONG (LOWER SOUTH LONG,	
LOWER LONG),	
11 mi. W. of Garrison	B 107
LONG, NORTH,	
near Merrifield	B 108
LONG (TAME FISH),	
E. of Bay Lake	B 387
LONG, UPPER	
(UPPER SOUTH LONG),	
11 mi. W. of Garrison	B 373
LOOKOUT (CROCKER)	C 2671
LOON, BIG TROUT & ISLAND	
(White Fish Chain)	B 302
LOON,	
5 mi. S. of Crosby	C 2640
LOST	C 1226
LOST (LITTLE BASS)	C 1478
LOUGEE	C 1008
LOUISE & MANGAN MINE	
PITS	C 2559
LOVE	C 1644
LOWS	C 1007
MANGAN & LOUISE MINE PITS	C 2559
MANUEL MINE PIT	C 2525
MAHNOMEN	B 522
MAPLE	C 1477
MARACO MINE PIT	C 1639
MARKEE	C 1145
MARY	C 2051
MAYO	C 1281
MENOMIN, LITTLE	C 1704
MEYER	C 1806
MILE	C 1700
MILLE LACS	B 212
MILLER (ALMOND),	
near Borden Lake	C 1006
MILLER,	
near Black Bear Lake	C 1810
MINNE	C 2112
MISSION, UPPER	C 1911
MISSION, LOWER	C 1912
MISSISSIPPI RIVER, see page 18	
MITCHELL	C 2025
MOULTON	C 1749
MUD, N. of Rogers Lake	C 1005
MUD, W. of Rogers Lake	C 1469
NELSON,	
N. of Upper Hay Lake	C 1419
NELSON,	
2 mi. E. of Dean Lake	C 1808
NISSWA	C 1004
NOKAY	C 1613
NORTH YAWKEY MINE PIT	C 2801
O'BRIEN	B 361
OLSON	B 2128
ORELAND (BORDWELL)	C 2787
OSSAWINNAKEE	B 112
OX & LITTLE OX	C 1253

Lake	Stock No.
PAPOOSE	C 1003
PARTRIDGE	C 1924
PASCOE	C 2488
PELICAN	B 113♦
PELICAN, LITTLE	C 1858
PENNINGTON MINE	B 522
PERCH	C 1193
PERRY	C 1762
PICKEREL	C 1002
PIG	B 307
PINE	C 1856
PINE, LITTLE	B 305
PLACID (FANCHON)	C 2002
PLATTE	B 356
PLEASANT	C 2935
POINTON (HERON)	C 1016
PORTAGE,	
6 mi. N.W. of Garrison	B 386
PORTAGE,	
2 mi. S. of Deerwood	C 2093
PORTAGE (IVERSON),	
W. of Ironton	C 2363
PORTSMOUTH MINE	C 2616
PUG HOLE	C 999
RABBIT	C 1853
RABBIT (BIG EAST)	C 2891
RABBIT, LITTLE	C 1854
RASSETT	C 2677
RAY (BASS)	C 1642
RENO	C 2424
RICE, S. CROSBY BEACH	C 2781
RICE, BIG (JAIL),	
near Lizzie Lake	B 352
RICE LAKE & RESERVOIR	
(3 map set, near Brainerd)	B 363
ROCK,	
1 mi. E. of Cross Lake	C 2147
ROCK,	
near Platte Lake	C 2365
ROE	C 2599
ROGERS	C 1691
ROOSEVELT	B 55
ROSE	C 2613
ROSS	C 997
ROUND,	
1 mi. W. of Platte Lake	C 2890
ROUND,	
N. of Garrison	C 7
ROUND, LITTLE,	
near Star Lake	B 112
ROUND,	
6 mi. N.W. of Brainerd	C 995
ROUND,	
8 mi. S. of Brainerd	C 1996
ROY	C 167
RUSH-HEN	C 1204
RUTH	C 2124
SAGAMORE MINE PIT	B 545
SAND (BASS)	C 1699
SANDBAR (HORSESHOE)	C 2903
SCOTT	C 992
SEBIE (SEBRE, NOKASIPPI)	C 1997
SECTION 6 MINE PIT	C 2943
SERPENT	B 115
SHIRT	C 1614
SIBLEY	B 382
SILVER	B 106
SIMPSON	C 172
SMITH	C 991
SMOKEY HOLLOW	C 175
SNODGRASS	C 1855
SORENSEN	C 1703
STAR AND LITTLE	B 112
STARK	C 1756
STEWART	C 1672
STRAWBERRY (LOST)	C 1226
SULLIVAN	C 1808
SUNSET	C 2020
TOWNCENTER	C 2610
TOWN LINE	C 2431
TROUT,	
near Emily	C 1037
TROUT, BIG,	
near Lower White Fish Lake	B 302
TURNER (CURLEY)	C 2658
TURTLE	C 2079
TWENTY TWO	C 2815
TWIN, near Ross Lake	C 2297
TWIN, EAST & WEST,	
3 mi. S. of Pequot Lakes	C 1188
TWIN, WEST,	
near Lower Cullen Lake	C 2200
TWIN, WEST,	
W. of Pelican Lake	C 2121
VELVET (PHELPS)	B 361
WHIPPLE	C 2114
WHITE SAND	C 665
WHITEFISH (UPPER & LOWER)	B 307

Lake	Stock No.
WHITEFISH, W. of Mille Lacs	C 989
WHITEFISH CHAIN	
(6 map set) see page 17	20-10
WISE (BASS)	C 1279
WOLF	C 750
WOOD	C 172
YAWKEY PIT (NORTH)	C 2801
DAKOTA COUNTY	
ALIMAGNET	C 1092
AUGUSTA	C 2854
BLACKHAWK	C 785
BYLLESBY	B 116
CARLSON	C 2862
CRYSTAL	C 988
FARQUAR (FARQUAR)	C 1530
FISH	C 1368
FORT SNELLING GRAVEL PIT	C 2572
HOLLAND	C 1369
ISABELLE	C 2739
LAC LAVON	C 2682
LEMAY (UNNAMED)	C 1374
MARCOTT	C 1375
MARCOTT (OHMANS)	C 1523
MARION (PRAIRIE)	B 117
MCDONOUGH	C 2858
MINN REG (UNNAMED)	C 2784
ORCHARD (LIBERTY)	D 75
OBRIEN	C 2874
PICKEREL	C 2777
QUIGLEY	C 2862
REBECCA	C 2406
ROGERS	C 1791
SCHULTZ	C 2858
SUNFISH	C 1634
THOMAS	C 2921

DODGE COUNTY

RICE C 987

DOUGLAS COUNTY

AARON	C 1190
AGNES	C 1781
ANDREWS	C 986
BERGLINS	B 538
BLACKWELL	D 76
BROPHY	D 77
BURGANS	D 78
CARLOS	B 118
CHARLEY (CHARLIE)	C 1764
CHIPPEWA, BIG & LITTLE	C 984
CORK (COOK)	C 1779
COWDRY	C 1068
CROOKED, EAST & WEST	
(HORSESHOE),	C 1139
DARLING	C 1314
DEVILS	C 984
ECHO	C 1780
FREEBORN	C 1587
GENEVA	B 170
GRANTS	C 983
HENRY	C 1781
HUNT (UPPER)	C 1956
IDA	B 312♦
INDIAN	C 1588
INA	C 1949
IRENE	C 1210
JESSIE	C 1180
KELLY (INDIAN)	C 1588
KIEHNE	C 1822
LATOKA	B 311
LAURA	C 1753
LE HOMME DIEU	C 787
LOBSTER	C 1612
LOTTIE (TAYLOR)	C 1783
LOUISE	D 85
MAPLE	C 980
MARY	B 120
MILL	C 979
MILTONA	B 308
MINA (BERGLINS)	B 538
MOON	C 2923
MOSES	C 977
MUD	C 1070
OSAKIS	B 160
OSCAR	C 1589
PELICAN	C 976
POCKET (VAN LOONS)	C 973
QUAM	C 1590
RACHEL	C 975
RED ROCK	B 123
RENO	B 239
ROUND	C 1757
SMITH	D 199
SPRING	C 974
STOCKHAVEN	C 1940
STOCKHOUSEN	C 1940
STONE (STONE)	C 1783
STOWE	D 208

Prices: Paper maps -- \$6; Teslin maps (waterproof, tear-resistant) -- \$8. Maps designated with the symbol ♦ may be more difficult to read because of their larger size.



Lake Maps

Lake	Stock No.
TURTLE	D 87
UNION, S. of Alexandria	C 1334
UNION, N.W. of Alexandria	C 1783
VAN LOONS (POCKET)	C 973
VERMONT (CROOKED)	C 972
VICTORIA	C 1778
WHISKEY	C 2405

FARIBAUT COUNTY

BASS	D 88
LURA	C 2034

FREEBORN COUNTY

ALBERT LEA	C 1001
FOUNTAIN	B 405
MORIN (ALDEN)	C 2908

GOODHUE COUNTY

BYLLESBY	B 116
GOOSE	B 506
NORTH (part of POOL #3) see page 18	C 2439
PEPIN, see page 16	B 303
STURGEON	B 443

GRANT COUNTY

BARRETT	C 2464
COTTONWOOD	C 1586
ELK & LOWER	C 971
LIGHTNING	C 1592
PELICAN	C 976
POMME DE TERRE	B 109
THOMPSON	C 1591

HENNEPIN COUNTY

ANDERSON	C 548
ARDMORE	C 1540
BASS	D 92
BROWN	C 1542
BROWNIE	C 970
BRYANT	C 1108
BUSH	C 431
CALHOUN	C 2718
CEDAR	C 968
CEDAR ISLAND	C 2726
CHAMPLIN MILL POND	C 2765
CHRISTMAS	C 967
COOK	C 1577
CRYSTAL	C 966
DIAMOND	B 527
DICKEYS (BROWN)	C 1542
DUTCH	C 965
EAGLE	C 2945
FISH	D 96
GALPIN	C 1541
GLEASON	C 1344
GLEN	C 802
GLENWOOD	C 1545
GUN CLUB (SOLDIERS, GOVERNMENT)	B 299
HAFTEN (HUFTEN)	C 1347
HALF MOON	C 825
HARRIET	C 964
HIAWATHA	C 963
HIDDEN	C 1543
HOLY NAME (HAUSMAN)	C 2795
HUGHEY	C 1435
HYLAND	C 2742
IDELWILD	C 2821
INDEPENDENCE	B 31
INDIANHEAD (LILLIAN)	C 2897
ISLAND	C 1549
JUBERT	C 1579
LAKE OF THE ISLES	C 961
LANGDON	C 1550
LILLIAN	C 2897
LONE	C 1580
LONG, near town of Long Lake	C 960
LONG, LITTLE, near Whaletail Lake	C 1823
LOUISE	C 1573
LYDIARD	C 1349
MEDICINE	B 310
MILLER	C 1544
MINNETONKA	B 122
MITCHELL	C 1348
MOUNT NORMANDALE	C 2938
MUD (WYNN)	C 1161
NOKOMIS	C 958
PARKERS	C 1342
PENN	C 2697
PETER (SCHMITZ)	C 1343
PIKE	D 95
POMERLEAU	C 1346
POWDERHORN	C 1570
RAT TAIL	C 2352

Lake	Stock No.
REBECCA	C 957
RED ROCK	C 1341
RICE	B 478
RILEY	C 956
ROUND	C 1345
RYAN	C 1576
SARAH	B 515
SCHENDEL (SCHANDELL)	C 1582
SCHOOL	C 2794
SHADY OAK	C 1134
SMITH	C 1986
SOLDIERS	B 299
SPURZEM	C 1147
STARRING	C 480
STONE	C 1377
SWEENEY (TWIN)	C 1143
SYLVAN	C 1575
TAFT	C 2743
THIES (MILLER)	C 1544
TWIN, near Sweeney Lake	C 1302
TWIN, near Crystal	C 2650
VIRGINIA	C 2683
WALSFELD (WOLSFELD)	C 1184
WEAVER	C 954
WHALETAIL	C 1049
WINTERHALTER	C 1581
WIRTH (GLENWOOD)	C 1545

HOUSTON COUNTY

BLUE	B 487
GOOSE	B 481
HAYSHORE	B 481
ICE HAUL SLOUGH	B 481
LAWRENCE	B 509
MINNESOTA SLOUGH	B 481
MUD	B 481
TARGET	C 2818

HUBBARD COUNTY

ALICE	C 953
BAD AXE	B 125
BASS, 4 mi. S. of Park Rapids	C 1560
BASS, BIG, N. of Akeley	C 1362
BASS, LITTLE & UPPER, N. of Akeley	C 1358
BEAUTY	C 949
BELLE TAINE (ELBOW)	B 126
BENEDICT	C 2485
BLACKSMITH	C 2259
BLUE	B 53
BOTTLE, UPPER & LOWER	B 128
BOULDER (BULL)	C 2402
BRUSH	C 1458
BUCK	B 125
CAMP 1	C 1439
CEDAR (MIELKE)	C 1228
CLAUSSENS	C 1385
COON, 3 mi. E. of Mantrap Lake	C 1225
COON (SCIENCO), N. of Spider Lake	C 1361
CRAPPIE	C 2478
CROOKED	C 1359
CROOKED, EAST	C 1367
CROOKED, WEST	C 1364
CROW WING	C 1387
CROW WING 1	B 341
CROW WING 2	B 342
CROW WING 3	B 343
CROW WING 4	B 344
CROW WING 5	B 345
CROW WING 6	B 346
CROW WING 7	B 347
CROW WING 8	B 348
CROW WING 9	B 349
CROW WING 10	B 350
CROW WING 11	B 351
CRYSTAL (WILLIAMS), 4 mi. S.E. of Akeley	C 2089
CRYSTAL, 7 mi. N.W. of Hackensack	C 2243
DEAD	C 1360
DEAD HORSE	C 1438
DEEP	C 949
DEER	C 1363
DEER	C 1378
DEMING	C 1605
DUCK (ROUND)	C 1465
EAGLE	C 2298
EMMA	C 948
EVERGREEN (RAT)	C 2324
FISHHOOK	B 131
FRONTENAC	C 947
GAGE	C 2571
GARFIELD	B 364

Lake	Stock No.
GEORGE	C 1959
GILLES	C 1554
GILLETTE	C 2573
GILMORE	C 946
GRACE	C 2142
GULCH 1	C 945
GULCH 2	C 944
GULCH 3	C 943
GULCH 4	C 942
HAM	C 1366
HART	C 2780
HATTIE	C 941
HAY	C 1366
HENNEPIN	C 2122
HINDS	C 940
HORSESHOE	C 937
IDA	C 939
INDIAN	C 1437
INGRAM (DEER)	C 1363
ISLAND, 8 mi. N. of Park Rapids	B 134
ISLAND, 5 mi. S. of Nevis	C 1406
ISLAND, 2 mi. S.E. of Lake George	C 2574
ISLAND, near Steel Lake	C 2907
KABEKONA	C 1365
KETTLE	C 1386
LA SALLE, BIG (UPPER LASALLE)	C 2102
LA SALLE, LOWER	B 136
LA SALLE, MIDDLE (BEAUTY)	C 1716
LEESBURG (INDIAN)	C 1437
LITTLE	C 938
LONG	B 137
LORD	C 1456
MANTRAP	B 140
MANTRAP, LITTLE	C 1938
MARY	C 1605
MAUL (MOW)	C 1386
McCARTY	C 1468
MIDGE & LITTLE MIDGE	C 2232
MIRAGE (HORSESHOE)	C 949
MIRAGE (HORSESHOE)	C 937
MORAN	C 1456
MOW (MAUL)	C 1386
MUD	C 1405
NAGEL	C 1405
NELSON	C 2632
NEWMAN (PUTNAM)	C 1383
OWL	C 1384
PALMER	C 936
PICKEREL	C 1200
PLANTAGANETTE	B 365
PORTAGE	B 139
POTATO	B 444
PUTNAM	C 1383
RAT	C 935
RICE	C 1229
RICKLES (UPPER BASS)	C 1358
ROBERTSON (COON)	C 2031
ROUND, near Shell	C 1465
ROUND, E. of Duck Lake	C 934
ROUND, 3 mi. W. of Nevis	C 1385
SAND, BIG, N.E. of Park Rapids	B 434
SAND, LITTLE, N.E. of Park Rapids	C 1998
SCHOOLCRAFT	C 933
SHALLOW	B 141
SHINGOBEE	C 2056
SHINKER (TOLLE)	C 1388
SHROEDER (BEAR)	C 1561
SKUNK	C 1402
SPEARHEAD	C 2269
SPIDER	C 1381
STEAMBOAT	C 1254
STEEL	C 2314
STOCKING	C 2036
STONY, BIG & LITTLE	C 1379
SWITZER	C 1227
THOMAS	B 144
TOLLE	C 1388
TRIPP	C 1405
TWENTY	C 2709
TWENTY-ONE	C 2632
TWIN, UPPER & LOWER	D 227
WABOOSE	C 1380
WILLIAMS (CRYSTAL), 4 mi. S.E. of Akeley	C 2089
WOLF, E. of Third Crow Wing	C 1403
WOLF, LITTLE, W. of Cass Lake	C 1330
WOLF, W. of Cass Lake	B 35

Lake	Stock No.
ISANTI COUNTY	
ADAMS	C 1076
BAXTER	C 1033
BLUE	C 1034
BLUE LITTLE (NORTH BAY OF BLUE)	C 1034A
ELMS	C 2013
FANNIE	C 2922
FLORENCE	D 100
FRANCIS	C 1089
GREEN	C 1032
KRANS	C 1245
LONG, 4 mi. W. of Isanti	C 1036
LONG, 3 mi. N.E. of Cambridge	C 1563
LONG, 3 mi. N. of Cambridge	D 101
LORY (LOWRY)	C 1040
RICE, UPPER (LONG)	C 1531
SEVENTEEN	C 1446
SKOGMAN	C 1170
SPECTACLE	C 2833
STANCHFIELD, LITTLE, 3 mi. N. of Cambridge	C 1035
STANCHFIELD, NORTH & SOUTH, 12 mi. N.W. of Cambridge	B 145
TYPO	C 1165
ITASCA COUNTY	
ADELE	C 727
ALICE	C 725
AMEN	C 1489
AMIK	C 723
ANDERSON	C 952
ANN	C 722
ANTLER, LITTLE (McCABE)	C 620
ANTLER	B 370
ARROWHEAD	C 721
ASPEN (RICE)	C 2803
BALDY	C 677
BALL CLUB	B 146
BALL CLUB, LITTLE	C 2867
BALSAM	B 439
BALSAM, LOWER	C 720
BARNEY	C 719
BARTLET	C 718
BARWISE (CEDAR)	C 696
BASS, 4 mi. E. of Max	C 713
BASS, near Owen Lake	C 2804
BASS, near Town of Wirt	C 714
BASS, 11 mi. N.E. of Big Fork	C 5
BASS, 1 mi. S.W. of Calumet	C 1743
BASS, 5 mi. E. of Grand Rapids	C 1501
BASS, 7 mi. N.W. of Nashwauk	C 1975
BASS, N.W. of Grand Rapids (Two Parts)	B 148
BASS, LITTLE, 5 mi. E. of Marcel	C 673
BASS, LITTLE, 2 mi. N.W. of Grand Rapids	C 1734
BASS, LITTLE, near Deer Lake	C 716
BATSON	C 726
BATTLE	C 1211
BAY	C 1313
BEAR	B 366
BEAR, LITTLE	C 5045
BEAR, LITTLE, N.E. of Horsehead Lake	C 217
BEATRICE	C 2904
BEAUTY	C 732
BEAVER, 6 mi. W. of Wabana Lake	C 609
BEAVER, S.E. of Grave Lake	C 727
BEAVER (WIRT), 4 mi. S. of Pomroy	C 731
BEAVER, 4 mi. W. of Wasson Lake	C 321
BELLO	B 456
BENGAL	C 729
BERGVILLE	C 734
BEVO	C 645
BIAUSWAH (NORTH PART)	C 728
BIRDS EYE	C 712
BLACKBERRY	C 1502
BLACK ISLAND	C 2880
BLANDIN	B 421
BLIND PETE	C 710
BLOOM	C 709
BLUEBILL (RICE)	C 2408

Lake Maps

Lake	Stock No.
BLUEWATER	C 708
BOGGY	C 670
BOWER	B 358
BOWSTRING	B 458
BOWSTRING, LITTLE	B 474
BOY	C 605
BRAY	D 104
BRUSH SHANTY	C 705
BUCK	D 105
BUCKMAN	B 149
BURNS	B 150
BURNT SHANTY	C 704
BURROWS	C 703
BUSTIES, N.E. of Effie	C 702
BUSTIES, SOUTH, S. of Biglork	C 701
BUTTERFINGER (LINDEN)	C 631
BUTTON BOX (LONG)	C 1197
CAMERON	C 2767
CANISTEO MINE PIT	B 129
CAPTAIN LUKE	C 700
CARIBOU	C 699
CAVANAUGH & TIOGA MINE PIT	C 2330
CEDAR, 3 mi. S.E. of Bigfork	C 697
CEDAR, 6 mi. E. of Max	C 1075
CHASE	D 106
CHREE (FLAT)	C 2530
CLARK (LITTLE DEER)	C 2621
CLEAR, 3 mi. E. of Dora Lake	C 695
CLEAR, 5 mi. E. of Grand Rapids	C 1500
CLEARWATER (TADPOLE)	C 1730
CLUBHOUSE	C 5055
CODDINGTON	C 693
CONNORS	D 107
COON, 4 mi. S.E. of Bigfork	C 1389
COON, BIG, 11 mi. E. of Bigfork	C 692
COON, LITTLE, 11 mi. E. of Bigfork	C 691
COTTONWOOD	C 652
COTTONWOOD, LITTLE	C 577
COWHORN, LITTLE	C 1497
CRANE	C 690
CROOKED, 6 mi. N.W. of Nashwauk	C 688
CROOKED, 2 mi. W. of Gunn Lake	C 689
CROOKED (ROCK), 1 mi. N. of LaCroix Lake	C 579
CROOKED, near Deer Lake	C 2541
CRUM	C 2834
CRYSTAL (ICE)	D 116
CRYSTAL (McKINNEY)	D 120
CUT FOOT SIOUX	B 151
CUT FOOT SIOUX, LITTLE	C 686
CUTAWAY	C 687
DAMON	C 685
DAVID	C 684
DAY	D 109
DEAD HORSE	C 683
DEAD HORSE, LITTLE	C 682
DECKER	C 681
DEER, 10 mi. E. of Effie	B 142
DEER, 4 mi. N.E. of Deer River	B 152
DEER, LITTLE	C 2678
DIAMOND, BIG	C 2588
DICK, BIG	C 680
DICK, LITTLE	C 679
DIXON	C 678
DIXON, LITTLE (OTTER)	C 597
DOAN	C 624
DOCK	C 677
DOCTOR	C 727
DODE	C 1413
DOE	C 609
DORA (CUT TOOTH)	B 153
DRY CREEK LAKE	C 675
DUCK	C 631
DUNBAR	C 674
EAGLE	B 143
EAST, 6 mi. N.E. of Marcell	C 673
EAST, 5 mi. NW. of Talmoon	C 676
EDMUND	C 700
EEL	C 672
EGG	C 671
ELBOW, 4 mi. N.W. of Marcell	C 670

Lake	Stock No.
ELBOW, 11 mi. N.E. of Effie	D 110
ELIZABETH	C 1276
ERSKINE	C 2693
ERWIN (ALICE)	C 2806
FARLEY, LOWER & UPPER	C 669
FAWN	C 690
FINN	C 641
FIVE ISLAND (BALL)	C 1203
FOREST, at Grand Rapids	D 112
FOREST, E. of Marcell	C 547
FORJER	C 719
FOURTOWN	C 668
FOWLER, BIG & LITTLE (DODE)	C 1413
FOX	C 667
GALE	C 666
GHOST	C 673
GILES (SNELLS)	D 113
GLOVE	C 738
GRASS	C 2367
GRAVE	C 664
GREELEY	C 663
GREEN	C 577
GUNDERSON (BIG ROUND)	C 662
GUNN (GUN)	C 1135
HALE, at Grand Rapids	D 114
HALE (HAY), 5 mi. S.E. of Grand Rapids	C 661
HAMREY	C 660
HANSON, THIRD	C 1722
HANSON	C 1411
HANSON, LOWER	C 1726
HANSON, MIDDLE	C 1719
HANSON, UPPER	C 659
HARRIGAN	D 115
HARRISON	C 1630
HART	C 658
HARTLEY	B 383
HASKELL (McEWEN)	C 1632
HATCH	C 657
HAY	C 2639
HELEN, 2 mi. S.W. of Wirt	C 656
HELEN (TANK), 6 mi. S.E. of Pengilly	C 1404
HENDRICKSON	C 655
HIGHLAND	C 2600
HILL, At Hill City	C 598
HILL, 2 mi. N. of Spider Lake	C 631
HILLTOP	C 719
HOLE IN THE WALL	C 694
HOLLAND	C 654
HOLMAN	B 104
HOMESTEAD	C 653
HORN, BIG & LITTLE	C 652
HORSEHEAD	C 1933
HORSESHOE	C 2926
HORSESHOE, near Bello Lake	C 2602
HORSESHOE, near Grand Rapids	C 2512
ICE	D 116
IMKEY (INKEY)	C 1728
IMKEY, LITTLE (INKEY)	C 1727
ISAAC	C 697
ISLAND, 8 mi. N.E. of Deer River	C 650
ISLAND, BIG, 2 mi. N.E. of North Star Lake	C 649
ISLAND, LITTLE, 1 mi. N.E. of Spider Lake	C 651
ISLAND, near Northome	B 3011
ISLAND, LITTLE	C 2717
ISLAND (HAY), N.E. of Horseshoe Lake	C 2639
LAKE OF THE ISLES	C 648
JACK, THE HORSE	C 647
JAY GOULD & LITTLE	C 646
JEAN (BASS)	C 2734
JESSIE BIG	B 433
JESSIE, LITTLE	C 2567
JINGO	C 645
JOHNSON, N.E. of Marcell	C 643
JOHNSON, 3 mi. W. of Lake Wabana	C 644
JOHNSON, near Beatrice Lake	C 642
JONES	C 641
KELLY	C 640
KENNEDY	C 1045
KENOGAMA	C 639
KILDEER	C 638
KING	C 637

Lake	Stock No.
KREMER	C 5037
LA CROIX	C 635
LAC A ROY	C 636
LAKE ON FIVE (NEW)	C 1159
LARSON	B 479
LAUCHOH	C 700
LAWRENCE, 6 mi. N. of Coleraine	B 316
LAWRENCE, 10 mi. N.E. of Deer River	C 624
LAWRENCE, LOWER, 6 mi. N. of Coleraine	C 2278
LEIGHTON & LITTLE	C 633
LEMONADE (LAMMON AIDE)	C 2740
LIBBY	C 632
LILLIAN (MUD)	C 2641
LONG, N.E. of La Croix Lake	B 157
LONG, near Libby Lake	B 158
LONG, near Pug Hole Lake	C 629
LONG, 3 mi. N.E. of Goodland	B 463
LONG, W. of Pokegama Lake	C 630
LONG, near Five Island	C 1197
LONG, LITTLE, W. of Spider Lake	C 1329
LONG, near Hill Lake	C 598
LONG (BASS), near Owen Lake	C 2804
LOON, N. of Long Lake	C 628
LOON, E. of Bass Lake	C 2705
LORRAINE (TANK)	C 1410
LOST, near Harrigan Lake	D 119
LOST, near Owen Lake	C 626
LOST, near Lower Pigeon Lake	C 627
LOST MOOSE	C 625
LUCKY	C 5053
LUM	C 1409
LUNDEEN	C 623
LYNX (LINK)	C 622
MAPLE	C 617
MARBLE	C 616
MARIE	C 615
MARY	C 2637
MARLYN	C 614
MAY	C 613
McALPINE	C 621
McAVITY (CROOKED)	C 2541
McCABE	C 620
McCARTHY	C 619
McCARTHY, LITTLE	C 618
McDONALD	C 605
McEWAN (HASKELL)	C 1632
McKINNEY (CRYSTAL)	D 120
MIKE	C 700
MILLER	C 652
MINISOGAME	C 612
MIRROR	C 2257
MITT	C 611
MOLE	C 1631
MOON	C 2835
MOONSHINE	C 610
MOORE	C 609
MOOSE, 4 mi. N.W. Nashwauk	C 2664
MOOSE, N.E. of Deer River	B 476
MOOSE, S.E. of Northome	C 1151
MOOSE, LITTLE, N.E. of Deer River	C 1989
MOSOMO	C 606
MOSS	C 605
MOUNTAIN ASH	C 2596
MULE	C 2530
MURPHY	C 604
MYSTERY	C 2258
NAPOLEON	C 698
NATURES	B 12
NASHWAUK (MOOSE, LOWER CROOKED)	C 1732
NATURES	B 12
NEW	C 1159
NICKEL	C 2831
NOMA	C 603
NORTH STAR	B 159
NORTH STAR, LITTLE	C 2703
NOSE (ARM)	C 2866
OLEARY	C 601
OLE, BIG	C 600
ONE LOAF	C 599
OREILLY	D 122
OREILLY, LITTLE	D 98
ORANGE	C 598
OTTER (LITTLE DIXON), W. of Dunbar Lake	C 597

Lake	Stock No.
OTTER, S. of Amen Lake	C 690
OWEN	B 442
OXBOW	C 719
OX HIDE	C 2876
PANASA, LOWER	C 596
PANASA, UPPER	C 595
PANCAKE	C 594
PETERSON	C 593
PICKEREL	B 162
PIGEON, LOWER	C 59
PIGEON, MIDDLE	C 591
PIGEON, UPPER	C 590
PIKE	C 589
PLANTATION	C 588
POKEGAMA	B 441
POPLAR (POPPLE), 13 mi. E. of Effie	C 587
PORTAGE	C 586
POTHOLE	C 727
POVERTY	C 724
PRAIRIE	B 163
PUGHOLE	C 951
RADDISON	C 585
RAHKO	C 1645
RANIER & LITTLE	C 602
RAVEN	C 584
RICE, W. of Grand Rapids	C 580
RICE, E. of Natures Lake	C 583
RICE, 6 mi. S. of Bigfork	C 645
RICE, LITTLE, near Sand Lake	C 581
RICE, LITTLE, W. of Grand Rapids	C 2506
ROCK, WEST	C 536
ROCK	C 579
ROLAND	C 2328
ROOSEVELT	C 578
ROSE, BIG & LITTLE	C 577
ROUND, S. of Wasson Lake	C 1047
ROUND, N.E. of Effie	D 102
ROUND, at Squaw Lake	B 3010
ROUND, 4 mi. E. of Grand Rapids	C 1500
ROUND, LITTLE, N.E. of La Croix Lake	C 576
RUBY	C 575
RUSH ISLAND	C 1043
SAND, near Max	B 165
SAND, near Burnt Shanty Lake	C 573
SAND, W. of Warba	C 1733
SAND, LITTLE, 6 mi. S.E. of Coleraine	C 572
SAND, LITTLE, near Max	C 1042
SANDWICK	C 1389
SAWYER	C 571
SCHOOL HOUSE (LITTLE RICE), 6 mi. N. of Max	C 581
SCHOOL HOUSE, 1 mi. N. of Little Winni Lake	C 570
SCOOTY	C 566
SCRAPPER (WILSON)	C 565
SECTION 11	C 569
SECTION 2	C 568
SECTION 24	C 567
SEVEN (WAMP)	C 540
SHAFFER	C 845
SHALLOW	C 1990
SHALLOW POND	C 564
SHELLY	C 2336
SHERRY	C 5029
SHINE	D 126
SHOAL, 3 mi. N. of Grand Rapids	C 1568
SHOAL (SCHOOL), 5 mi. N. of Nashwauk	D 127
SIOUX	C 563
SISEBAKWET (SUGAR)	D 261
SISEBAKWET, LITTLE (LITTLE SUGAR)	C 1408
SLAUSON	C 562
SMITH	C 560
SMITH, EAST	C 2428
SMITH, LITTLE	C 694
SMITH, SOUTH	C 677
SNAPTAIL	C 1506
SNELLS (GILES)	D 113
SNOWBALL	D 128



Lake Maps

Lake	Stock No.
SNOWSHOE	C 641
SPIDER	B 168
SPLITHAND	C 559
SPLITHAND, LITTLE	C 1138
SPRING, N.W. of Island Lake	C 2805
SPRING, 5 mi. S. of Togo	C 558
SPRING, N.W. of Talmoon	C 75
SPRING, LITTLE, N.W. of Talmoon	C 1069
SPRUCE	C 556
SPRUCE ISLAND	C 727
STEVENS	C 1569
STINGY	B 440♦
STONE-AXE	C 554
STURGEON	B 432
STURGEON, SOUTH	C 511
SUCKER (FOURTH), 7 mi. N.W. of Nashwauk	C 1732
SUCKER & LITTLE & THIRD, W. of Nashwauk	B 324
SUGAR, LITTLE, S. of Pokegama	C 1408
SUGAR (SISEEBAKWET), S. of Pokegama	D 261
SUGAR, near Winny Lake	C 553
SUNKEN	C 552
SUNRISE	C 551
SUOMI	C 631
SURPRISE	C 550
SWAN	B 169♦
TANK (HELEN), near Bengal	C 1404
TANK, (LORRAINE), near Pine Island	C 1410
THIRTY	C 1631
THISTELDEW	C 1507
THREE ISLAND	C 549
TIOGA MINE PIT & CAVANAUGH	C 2330
TOO MUCH, BIG	C 1241
TOO MUCH, LITTLE	C 547
TOWER	C 192
TRESTLE	C 546
TROUT, near Lake Wabana	B 171
TROUT, S. of Coleraine	B 240
TROUT, LITTLE, near Lake Wabana	C 677
TURTLE, BIG	B 428
TURTLE, LITTLE	C 545
TUTTLE	B 147
TWIN, 6 mi. N. of Goodland	C 542
TWIN, NORTH & SOUTH, S. of Marble	C 543
TWO MILE	C 544
VIRGIN	C 2522
WABANA	B 206
WABANA, LITTLE	C 1731
WAGNER	C 541
WALTERS	C 1968
WAMP (SEVEN)	C 540
WART	C 539
WASSON	C 538
WELCH	C 537
WEST (ROCK)	C 536
WHITE PORKY	C 533
WHITE SWAN	C 532
WHITEFISH	C 535
WHITEFISH, LITTLE	C 534
WILDERNESS	C 531
WILLEYS	C 1412
WILLOW	B 172
WILSON	C 530
WILSON (SCRAPPER), near Burrows Lake	C 565
WINNIBIGOSHISH	B 10♦
WINNIBIGOSHISH, LITTLE	C 5051
WOLF & LITTLE WOLF (IRMA), near Spider Lake	B 419
WOLF, near Hartley Lake	C 2026

JACKSON COUNTY

CLEAR	C 2550
FISH	C 931
HERON	C 522
LOON	C 523
ROUND	C 524
SPIRIT, LITTLE	C 2523

Lake	Stock No.
KANABEC COUNTY	
ANN	B 449
BASS, 6 mi. S.W. of Finlayson	D 167
DEVILS	D 132
ELEVEN	C 529
FISH	C 528
FIVE (BLAND)	C 1548
FULL OF FISH	C 527
KENT	C 1447
KNIFE	B 460
LEWIS	D 133
LONG	C 1052
MORA	C 1102
MUD (QUAMBA)	C 526
PENNINGTON	C 1448
POMROY	B 518
QUAMBA (MUD)	C 526
SHOWSHOE	C 1663
SPRING	C 1101
THIRTEEN	C 1087
WHITE LILY	C 1857
KANDIYOHI COUNTY	
ANDREW	C 516
BASS, LITTLE	C 2457
BEAR	C 2699
CALHOUN	C 2019
CARRIE	C 517
DIAMOND	B 174
EAGLE	C 518
ELEANOR	C 839
ELIZABETH	C 2413
ELKHORN	C 520
ELLA	C 2414
FLORIDA	C 1398
FOOT	B 541
GAMES	C 1931
GEORGE	C 2046
GREEN	B 178
HENDERSON	C 2046
KANDIYOHI, BIG	C 1044
LLLJIAN	C 1398
LONG, 4 mi. N. of Willmar	B 471
LONG, 2 mi. N.E. of New London	C 519
MIDDLE	C 2942
NEST	B 175
NORWAY	C 521
POINT	C 2209
RINGO	C 2662
SKATAAS	C 2875
SOLOMAN, EAST	C 2176
SOLOMAN, WEST	C 2241
SWENSON	C 2518
TADD & UPPER TADD	C 2948
TWENTY ONE	C 717
WAGONA	B 110
WILLMAR	B 541
KITTSOON COUNTY	
BRONSON	C 2933
KOOCHICHING COUNTY	
BARTLETT	D 139
BLACK BAY OF RAINY LAKE	B 394
CLEAR	C 515
DARK	C 514
FRANKLIN	C 513
GOSLIN (SERETHA)	C 512
MOOSE, S.E. of Northome	C 1151
MOOSE, 6 mi. E. of Little Fork	C 1173
POCQUETTE	C 510
LAC QUI PARLE COUNTY	
LAC QUI PARLE, Two Parts	B 176
LAKE COUNTY	
ABINODJI	C 2368
ADAMS	C 1647
ADVENTURE	C 445
AGAMOK	C 2472
AHMAKOSE	C 5076
AHSUB	C 5044
ALDER (WADOP)	C 366
ALICE	B 337
ALRUSS	C 2529
ALSKE (CLOVER)	C 416
ALWORTH	C 2088
ANIT	C 1792
ANNIE	C 5042
AMBER	C 1714
AMOEBER	B 177
ANIT	C 1792

Lake	Stock No.
ANNIE HALL, (ELLA HALL)	D 140
ARKOSE	C 2394
ARROW (LONG)	C 1720
ARTLIP	C 367
ASHDICK (CARIBOU)	C 373
ASHIGAN	C 2067
AUGUST	B 504
BAIRD (SPRING)	C 366
BALD EAGLE	B 121
BALSAM	C 2851
BANDANA	C 352
BARTER	C 5040
BASKATONG	C 1424
BASSWOOD, see page 16	
BEARSKIN	C 369
BEAVER, S.W. of Lake Wilson	C 374
BEAVER (ELBOW), 3 mi. N.E. of Alice Lake	C 1648
BEAVER HUT (BEAVER)	C 392
BEEBLE	C 403
BENSON	D 278
BINE (PARTRIDGE)	C 401
BIRCH (Canadian Border)	B 3003
BIRCH	B 243
BLACKSTONE & SECRET	C 5018
BLESNER	C 1175
BOG	C 1423
BONE (LONG)	C 2619
BONGA	C 414
BONNIE	C 370
BOOT	C 2283
BOULDER	C 1646
BOW	C 1714
BROWNS	C 371
BUNNY (RABBIT)	C 1247
CACHE	B 319
CALICO	C 5040
CAMDRE	C 1357
CAMPERS (CAMP 8)	C 372
CANOE	B 179
CARIBOU (ASHDICK)	C 373
CAT (HILL)	C 374A
CATTYMAN	C 445
CEDAR, near Cherry Lake	C 375
CHARITY, near Hanson Lake	B 180
CHARITY, S. of Harriet Lake	C 376
CHERRY	B 179
CHOW (CHUCK)	C 1231
CHRISTIANSON	C 377
CHUB EAST, WEST (WAMPUS)	C 1650
CLAM	B 179
CLARK	C 378
CLEAR	C 1682
CLEARWATER	C 1354
CLIFF (SCARP)	C 2170
CLOQUET	C 379
CLOUD	B 179
CLOVER (ALSKE)	C 416
COFFEE (TOM)	C 1208
CONCHU	C 5082
COOK	C 2475
CRAMER HOMESTEAD	C 2175
CROOKED (Canada Border)	B 468♦
CROOKED, near Ester Lake	B 180
CROOKED, N. of Nine Mile Lake	B 464
CROOKED (BASSWOOD RIVER)	C 5048
CROSS RIVER LAKE	C 382
CYPRESS	B 3006
DAM 5 (PICKEREL)	C 5066
DAN	C 5072
DELAY (BEAR)	C 5067
DIANA	C 1372
DISAPPOINTMENT	C 5079
DISCOVERY	C 5020
DIVIDE (TWOHEY)	C 425
DIX	C 384
DRAGON	C 2760
DRILLER (DUCK)	C 398
DUMBBELL	B 457
DUNNIGAN	C 2761
DUTTON	C 1129
EAST	C 2733
ECHO	C 198
EDDY	C 387
EIKELA	C 2728
EIGHTEEN	C 2603
ELBOW	C 2252
ELIXIR (SPRING)	C 2587
ELLA (ANNIE) HALL	D 140
ELLEN	C 401

Lake	Stock No.
ELTON	C 2323
ENNIS	C 5019
ENSIGN	B 339
ESKWAGAMA (LITTLE CLEAR)	C 1486
ESTER	B 181
EXPLORER (SOUTH THREE)	C 2247
FAITH	B 180
FALL	B 255
FALLEN ARCH	C 1788
FARM	B 189
FARM, SOUTH	C 1763
FERNE (MAUD)	C 1425
FIRE	C 389
FISH	B 180
FISH DANCE	C 1660
FISHER (OLIVER)	C 1735
FISHFRY	C 1300
FLASH	C 5012
FLAT HORN (LITTLE MOOSE)	C 400
FOOLS (CAMPIS)	C 249
FOUND	C 2055
FOUR	C 261
FOURTOWN	B 258
FRAN	C 1231
FRANK	C 1297
FRASER	C 5077
FREAR	C 267
FROG	C 2421
FROG (BULLFROG)	C 396
FULTON	C 272
GABBRO & LITTLE	B 119
GAMBIMICHIGAMI	B 3004
GARDEN	B 371
GEGOKA	C 5065
GERUND	C 2276
GIBSON	C 2380
GIJIKI (CEDAR)	C 375
GLACIER POND 1 & 2	C 5006
GOLDEN EYE (DUCK)	C 2151
GOOD	C 2519
GOOSE (GANDER)	C 385
GRASS	C 392
GREENSTONE (STONE)	C 1485
GREENWOOD	B 6♦
GROUSE	C 216
GRUB	C 5011
GULL	C 1353
GUNSTEN	C 416
GYPSY	C 1283
HANSON	B 183
HARE	C 208
HARMONY	C 2398
HARRIET	C 50
HARRIS	C 5070
HATCHET	C 2052
HAVEN	C 2397
HAZEL	C 1616
HEART	C 249
HEART (ORGAN)	C 272
HEART, near Dumbell Lake	C 401
HELEN (MORSE)	C 1236
HIGHLIFE	C 5059
HOGSBACK (TWIN)	C 2170
HOIST	C 77
HOLT	B 21
HOMESTEAD	C 417
HOPE, near Hanson Lake	B 180
HOPE, SOUTH HOPE, 2 mi. S. of Alice Lake	C 1430
HORSE	C 397
HORSESHOE	C 66
HUDSON	B 184
IMA	B 399
INDIAN (REDSKIN)	C 388A
INDIANA	C 2497
INGA (LONE)	C 400
INSULA	B 319
ISABELLA	C 1206
JACKFISH	C 5050
JASPER	C 390
JENNY	C 5031
JITTERBUG	C 2382
JOHNSON (PARNELL)	C 1528
JOUPPI	C 2755
JORDAN	C 2074
JUDD	C 5016
JUG	C 1646
KANE	C 398
KATYDID (SQUARE)	C 1295
KAWASACHONG	C 1426
KAWISHIWI LAKE	C 1209
KEKEKABC	B 207♦
KEKEKABC PONDS	C 391
KELLY	C 392
KETTLE	C 393
KIANA	C 1626
KINGFISHER	C 2470



Lake	Stock No.
KITIGAN (LOWER SAND)	C 5064
KVANIVA	C 1792
KNIFE, SOUTH ARM	B 452
KNIFE, NORTH ARM	B 3007
KNIFE, MAIN PART	B 3008
KNIFE, LITTLE	B 3000
KNIGHT	C 1625
KOMA	C 1371
KOWALSKI	C 2881
LARSON	C 369
LAX	C 394
LEGLER	C 378
LENA	C 376
LESKINEN (LEPPANNEN)	C 395
LINK	C 396
LONG (PITCHA)	C 249
LONG, near Martin Landing	C 1247
LONG (WATONWAN)	C 1432
LOON	B 133
LOST	C 1498
MADDEN	C 1158
MAKWA	C 2273
MALBERG	B 322
MANIWAKI	C 1427
MANOMIN	C 5069
MARATHON	C 1372
MARBLE (SPRUCE)	C 398
MAUD (FERENE)	C 1425
McDOUGAL, MIDDLE	C 5060
McDOUGAL, LOWER	B 186
McDOUGAL, UPPER	C 2796
McDOUGAL, FOURTH	C 1709
MELON	C 399
MEME	D 141
MICMAC	C 2712
MISSIONARY (EAST THREE)	C 2244
MITAWAN (UPPER SAND)	C 5064
MOON	B 179
MOOSE	B 187
MOOSE, LITTLE	C 400
MOOSECAMP	C 2208
MORSE	C 1236
MUD	C 1496
MUELLER	C 2476
MURPHY	C 1683
MUSKEG	C 1571
MUSKRAT	C 2384
NEWFOUND	B 188
NEWTON	C 1665
NICADO	C 2714
NICKEL	C 1428
NINE A M	C 1597
NINE MILE	C 2548
NIPISIQUIT	C 2711
NORWAY	C 2752
ODEIMA (HEART)	C 401
OGISHKEMUNCIE	B 132 ♦
OJIBWAY (UPPER TWIN)	C 5075
OMADAY	C 1303
ONE	B 238
OVA	C 376
PACO	C 2475
PAGAMI (SCHOOL SECTION)	C 1729
PAN	C 1792
PANHANDLE	C 1792
PARENT, near Snowbank Lake	D 142
PARNELL (JOHNSON)	C 1528
PARTRIDGE	C 401
PEAVY (LONG)	C 380
PERENT (PARENT), 2 mi. S. of Kawishiwi Lake	C 1205
PHOEBE	C 1692
PICKEL	C 5036
PICKEREL	C 369
PICKEREL (DAM 5)	C 5066
PICKEREL	C 1484
PIETRO	C 1357
PIKE	C 369A
PINE	B 362
PLANTED	C 403
POLLY	C 1356
PORTAGE	C 404
POSE	C 1429
POWOW	C 1370
ROE	C 2383
QUADGA	C 1421
RABBIT	C 405
RABBIT (BUNNY)	C 1247
RANGE	C 2281
RAVEN	C 2270
REDSKIN (INDIAN)	C 388A
ROBIN (SPRING POND)	C 416
ROUND	B 362
ROUND ISLAND	C 406
SAGUS	B 415
SAND, 4 mi. N.W. of Greenwood Lake	B 251

Lake	Stock No.
SAND, UPPER & LOWER	C 5064
SANDPIT	C 2310
SCOTT	C 408
SCARP (CLIFF)	C 2170
SECRET & 8LACKSTONE	C 5018
SECTION EIGHT	C 2180
SECTION FOURTEEN	C 2171
SECTION THIRTY SIX	B 207
SECTION TWELVE (CAMP TWENTY)	C 2301
SECTION TWENTY NINE	C 1243
SEDATIVE	C 2261
SEED	C 399
SEMA	C 409
SEVEN BEAVER	B 362
SHALLOW	C 410
SHAMROCK (KELLY)	C 5058
SHEPO	B 415
SHOEPACK	C 2319
SHOOFLY (UNNAMED)	C 5056
SILVER ISLAND	B 190
SINK	C 1017
SISTER	C 411
SKINDANCE	C 2474
SKOOTA	C 412
SKULL (SECTION 14)	C 2171
SLATE, LOWER AND LITTLE WAUPUS	C 414
SLATE, UPPER	C 413
SMITE	C 1708
SNOWBANK	B 191
SPEAR	C 388
SPICE	C 5043
SPIDER	C 415
SPLASH (LITTLE IRON)	C 2285
SPOON	B 192
SPRING & LITTLE SPRING	C 366
SPRING, near Hogsback Lake	C 374
SPRING, near Jawbill	C 1235
SPRING POND	C 416
SQUARE	C 1431
SQUARE (KATYDID)	C 1295
STAR (TOPAZ)	C 418
STEAMHAUL	C 2749
STEWART	D 171
STONE	C 1485
STONY	B 193
STUMP (STUB)	C 1712
SUCKER	C 419
SULLIVAN	C 2832
SUPRISE	C 352
SWALLOW (DEEP)	C 383
SWING	C 2576
SYLVANIA (LONG)	C 1247
T (TEE)	C 420
TANNER	C 421
TETAGOUCHE	C 2713
THOMAS, 6 mi. E. of Snowbank Lake	B 459
THOMAS, 15 mi. N. of Two Harbors	C 2018
THREE	C 422
THREE, EAST & WEST	B 194
THREE, SOUTH	C 2247
THUNDERBIRD (LONG)	C 2288
TICKLE	C 2473
TIN CAN MIKE (MURPHY)	C 2309
TOFTE	C 2575
TOM (COFFEE)	C 1208
TOPAZ (STAR)	C 418
TORNADO	C 1787
TRAPPERS	C 2362
TREASURE	C 1715
TREMOLO	C 1789
TRIANGLE	C 424
TRIDENT (TRIANGLE)	C 2396
TRINITY	C 2395
TURTLE	C 1355
TWIN (HOGSBACK)	C 2170
TWIN, LOWER & UPPER (BEAR)	D 145
TWO	B 195
TWO DEER (PICKEREL)	C 369
TWOHEY (DIVIDED)	C 425
UNNAMED (SHOOFLY)	C 5056
VAN	C 2294
VERA	B 197
WADOP	C 366
WAGER	C 1372
WAMPUS	C 426
WAMPUS, LITTLE	C 414
WANLESS	C 1234
WAShte	C 2526
WATONWAN (LONG)	C 1432
WHITE IRON	B 198
WHITEFISH	C 427
WIGWAM, SOUTH	C 1564
WILDER, NORTH	C 428
WILDER, SOUTH	C 429
WILSON	B 23

Lake	Stock No.
WILSON, LITTLE	C 2578
WIND (ZEPHYR)	C 430
WIND	B 413
WINDY	B 199
WITNESS	C 2477
WOOD	B 414
WYE (SPRING)	C 1235
ZEPHYR (WIND)	C 430

LAKE OF THE WOODS COUNTY

Lake of The Woods, see page 16
 US side only (southern end) 20-167
 US & Canadian side 20-166

LE SUEUR COUNTY

CLEAR	D 146
EMILY	D 147
FISH	C 1222
FRANCES	B 384
GERMAN	C 432
GORMAN	C 1532
GREENLEAF	C 2409
HORSESHOE	C 433
JEFFERSON	B 200
LILY	C 1059
RAYS	D 149
ROEMHILDTS	C 2659
SABRE	C 1917
SAKATAH, UPPER	C 434
SCOTCH	C 435
STEELE	C 2035
SUNFISH	D 150
TETONKA	B 201
VOLNEY	C 1914
WASHINGTON	B 202

LINCOLN COUNTY

BENTON	C 436
DEAD COON	C 437
MARGUERITE (WOOD)	C 791
HENDRICKS	B 203
PERCH	C 2681
SHOOKOTAN	B 204

LYON COUNTY

BRAWNER	C 2850
COTTONWOOD	C 2071
GOOSE, EAST	B 467
ISLAND	C 2931
LADY SLIPPER	C 2914
MARGUERITE (WOOD)	C 791
SCHOOL GROVE	C 2119

MAHONOMEN COUNTY

BASS, BIG	C 2556
BIG	C 439
CAPON	C 440
ELBOW (LITTLE)	C 441
ERIE (PRIEST)	C 442
GULL	C 449
HART	C 443
HERON	C 2185
ISLAND	C 2167
JESSIE	C 444
LONE (LONG)	C 2454
McCRANEY (HERON)	C 2185
PACKARD (BURESH)	C 1755
PRIEST	C 442
ROY (SIMON)	C 2179
SARGENT	C 446
SIMON (ROY)	C 2179
SNIDER (SNYDER)	C 2174
SUCKER	C 447
TULABY	C 2187
TWIN, NORTH	C 2614
TWIN, SOUTH	C 2668
VANOSE, LITTLE	C 448
WADENA	C 449

MARSHALL COUNTY

FLORIAN RESERVOIR	C 2934
THIEF	B 0000

MARTIN COUNTY

AMBER	C 450
BRIGHT	C 451
BUDD	C 452
BUFFALO	C 453
CHAIN, EAST	C 454
CLEAR	D 153
FOX	D 266
GEORGE	C 455
HALL	C 457
MARTIN	C 453
PERCH	C 456
SILVER, NORTH	D 154

Lake	Stock No.
SILVER, SOUTH	C 458
SISSETON	C 460
TWIN, BIG	C 2885
WILMERT	C 459

McLEOD COUNTY

BELLE	C 461
CAMPBELLS	B 461
CEDAR	C 2675
FRENCH	C 2435
HOOK	C 438
MARION	B 27
OTTER	B 461
ROUND GROVE	C 2939
SILVER	C 2593
STAHL (STAHL, STAHALIS)	C 1913
SWAN	C 2479
WINSTED	C 2452

MEEKER COUNTY

ARVILLE	C 2536
BELLE	C 461
BETTY (BETSY)	C 2118
CEDAR	C 2675
CLEAR	C 2086
COLLINWOOD	C 462
DUNNS	C 2073
ERIE	C 1919
FRANCIS	C 463
GOOSE	C 2469
GREENLEAF	C 2467
HOFF	C 2917
HOPE	C 2592
JENNIE	C 464
KORONIS	B 372
LONG, S. of Grove City	B 103
LONG, N. of Dassel	C 2307
MANUELLA	C 466
MAPLE	C 2910
MINNIE BELLE	C 467
MUD, LITTLE	C 2306
PETERSON	C 2656
RICHARDSON	C 2073
RIPLEY	C 2044
ROUND	C 2489
SCOTT	C 1246
SELLARDS	C 2702
SIOUX	C 2467
SPRING	C 2326
STAR	C 2404
STELLA	C 1910
SWAN, BIG	C 468
SWAN, LITTLE	C 2184
THOMPSON	C 2889
UNION	C 1518
WASHINGTON	B 400
WILLIE	C 2449
WOLF	C 2685

MILLE LACS COUNTY

BLACK BASS	C 1988
MILLE LACS	B 212
SHAKOPEE	B 161
WHITEFISH	C 989

MORRISON COUNTY

ALEXANDER	C 470
ALOTT	C 471
CEDAR	C 1082
CROOKNECK (McDONALD)	C 2737
FISH (LAGERQUIST), 3 mi. N.E. of Cushing	C 1121
FISH (GREEN PRAIRIE FISH), 4 mi. S.E. of Randall	C 2030
FISH TRAP	B 213
HANNAH	C 2909
HAM	C 2893
LONG, N.E. of Sullivan Lake	C 2889
LONG, 2 mi. N.W. of Upsala	B 453
MISSISSIPPI RIVER, see page 18	
PEAVEY	C 2194
PIERZ (FISH)	C 1277
PLACID RESERVOIR	C 158
PINE	C 1066
PLATTE	B 356
ROUND, E. of Shamineau	C 1694
ROUND, N.E. of Three Finger Lake	C 2727
ROUND, 1 mi. W. of Platte Lake	C 2890
SHAMINEAU	B 214
STANCHFIELD	C 1088

Lake	Stock No.
SULLIVAN	B 215
SYLVAN RESERVOIR	C 179
ZEBULON PIKE (MISSISSIPPI RIVER)	B 490 ♦
MOWER COUNTY	
AUSTIN MILL POND	C 2357
EAST SIDE	C 1202
LOUISE	C 1395
PINE LAWN	C 2256
RAMSEY MILL POND	C 2255
MURRAY COUNTY	
BLOODY	C 472
FULDA, FIRST & SECOND	C 473
SARAH	B 276
SHETEK	B 292
SUMMIT	C 475
NICOLLET COUNTY	
CLEAR	C 2896
SWAN	B 22
NOBLES COUNTY	
GRAHAM, EAST	C 2873
GRAHAM, WEST	C 2744
OKABENA	C 476
INDIAN	C 2911
OLMSTED COUNTY	
FLORENCE	C 1396
FOSTER-AREND	C 2789
MAYO WOOD	C 2877
SHADY	C 1178
SILVER	C 2040
WILLOW RESERVOIR 4	C 772
WILLOW RESERVOIR 6A	C 771
ZUMBRO	B 216
OTTER TAIL COUNTY	
ADLEY	C 2615
ALICE	C 2356
ANDERSON	C 1784
ANNA	C 1960
ANNA, LITTLE	C 2517
ANNIE BATTLE	C 2465
BACK	C 2354
BASS, W. of Beers Lake	C 1324
BASS (LITTLE BASS), S. of Pelican Lake	C 1872
BASS, at Underwood	C 2103
BATTLE, EAST	B 217
BATTLE, WEST	B 218
BEAR	C 1466
BEERS	C 1056
BELMONT	C 962
BLANCHE	C 2337
BLOCK	C 2601
BOEDIGHEIMER (BOEDINGHEIMER)	C 2201
BRACKETT	C 1869
BRADBURY	C 2353
BUCHANAN	C 2366
BUCK	C 1793
BULLHEAD	C 2628
CARROLL (FISHER)	C 1859
CHREE (FLAT)	C 2530
CLEAR	C 1522
CLITHERALL	B 505
COLNESS	C 1272
COOKS	C 1769
COW	C 1888
CRANE	C 2141
CROW, BIG & LITTLE	C 1771
CRYSTAL, N. of Lida Lake	B 321
CRYSTAL, near Anderson Lake	C 1870
DAYTON	C 2295
DEAD, near Dent	B 44
DEAD, 7 mi. N. of Perham	C 1916
DEADWOOD	C 1796
DEER (AXE HANDLE)	C 1239
DEUSCH, UPPER (OLSON)	C 2355
DEVILS, S.W. of Jewett Lake	C 1768
DEVILS (BIG DEVILS), 4 mi. N.W. of Perham	C 1166
DONALDS	C 1499
EAGLE	C 1331
EDDY	C 1869
EDNA	C 1466
ELBOW, 2 mi. E. of Shallow Lake	C 2638
ELBOW, W. of Battle Lake	C 1521

Lake	Stock No.
ELBOW, 6 mi. N.E. of Pelican Rapids	C 1741
ELLINGSON (SPRING)	C 2156
ETHEL	B 397
FISH, 6 mi. N.E. of Fergus Falls	C 2438
FISH, 2 mi. S.W. of Parkers Prairie	C 1583
FISH, S. of Pelican Lake	C 478
FISKE	C 959
FIVE	C 26
FLADMARK	C 1333
FOGARD	C 2198
FRANKLIN	B 32
GERMAN	C 2098
GERTRUDE	C 1862
GRAHAM	C 1864
GRANDRUD	C 2425
GRASS, S.W. of Beers Lake	C 1873
GRASS, N.W. of Beers Lake	C 1867
GROVE	C 1742
GRUNARD	C 1860
HANCOCK	C 2350
HAND	C 1745
HANSEL	C 2182
HANSON	C 2354
HEAD	C 2299
HEILBERGER & LITTLE	C 1738
HIGH ISLAND	C 1777
HOLBROOK	C 1745
HONOR	C 2072
HOOK	C 2361
HOOT	C 1000
HORSESHOE	C 1169
IDA, N.W. of Pelican Lake	C 1472
IDA (BLOSSOM), 2 mi. N.W. of Vergas	C 1766
INDIAN (INDIAN BOY)	C 2667
INDIAN	C 2163
IVERSON	C 2608
JACOB	C 1272
JEWETT	C 1846
JIM	C 1863
JOHANNES	C 2335
JOHNSON	C 2631
JOLLY ANN	B 406
KEMPFER	C 2422
KERBS	C 2480
LEAF, EAST & MIDDLE	B 220
LEAF, WEST	C 479
LEEK (THROWBRIDGE)	C 1503
LEON (LION)	C 2153
LEWIS	C 2666
LIDA	B 221
LILY	C 2333
LIZZIE (RUSH)	B 222
LONG, N. of Jewett Lake	B 318
LONG, N. of Stalker Lake	C 1504
LONG, W. of West Lost Lake	C 2327
LONG, S. of Stalker Lake	B 392
LONG near Vergas	C 1351
LONG, NORTH, N.W. of Town of Star Lake	C 2342
LONG, 3 mi. W. of Town of Star Lake	C 2316
LONG, near Otter Tail Lake	C 1332
LOON	C 1350
LOST, EAST	C 1239
LOST, WEST	C 1967
MARION	B 223
McDONALD, BIG (No. 1 & No. 2)	B 224
McDONALD, LITTLE	B 298
McDONALD, WEST	C 1845
MIDDLE	C 1325
MILL	C 1793
MOENKEDICK	C 1861
MOLLY STARK	C 2078
MULE	C 2530
MURPHY	B 377
NITCHE	C 1918
NORWAY	C 1952
OALF, WEST	C 1696
ORWELL RESERVOIR	B 167
OTTER	C 1820
OTTER TAIL	B 225
PAUL	C 1921
PEBBLE	C 2021
PELICAN	C 1847
PELICAN, LITTLE	C 1747
PETE (HOLLO)	C 2774
PETERSON	C 2649
PICKEREL, N. of Maine	B 297
PICKEREL (PICKLE), E. of Otter Tail Lake	C 1505

Lake	Stock No.
PICKEREL (PINE), 2 mi. W. of Dent	C 2148
PINE, 1/2 mi. N.E. of Star Lake	C 2072
PINE, near McDonald Lake	C 2148
PINE, 4 mi. S. of Dent	C 2183
PINE, BIG, near Perham	B 227
PINE, LITTLE, near Perham	B 395
PLEASANT	C 1963
PORTAGE	C 1499
PRAIRIE	C 1816
RED RIVER WEST	B 114
ROSE, N.E. of Vergas	B 228
ROSE, 3 mi. N.W. of Dalton	C 2152
ROUND, near Otter Tail Lake	C 1744
ROUND, W. of Rush Lake	C 1977
ROUND, 4 mi. W. of Dent	C 2155
ROUND, 3 mi. W. of Star Lake	C 2569
ROUND (MAINE, BASS), N.W. of Maine	C 2054
RUSH, 3 mi. N. of Dent	C 2673
RUSH (RUSCH)	B 229
SAND	C 1740
SCALP (SEVEN)	C 1920
SCHUSTER	C 1922
SEWELL	C 1946
SHALLOW	C 2611
SILENT, EAST	C 1865
SILENT, WEST	C 1866
SILVER, near Murphy	B 377
SILVER, near Battle Lake	C 1308
SIVERSON (MOENS)	C 2277
SIX	C 26
SPIRIT, EAST & WEST	B 451
SPITZER	B 391
SPRING	C 2503
SPRING (ELLINGSON)	C 2156
STALKER	B 333
STAR	B 231
STEENSON (MILL POND)	C 2338
STEMMER (TOTZ)	C 2468
STONE, BIG	C 2343
STUART	C 1048
SUNFISH	C 2620
SWAN	B 293
SYBIL	B 232
TAMARACK, 2 mi. S. of Dent	C 2515
TAMARACK (TAMARAC), 6 mi. N. of Pelican Rapids	C 1746
TEE	C 2491
TEN MILE, SOUTH	B 230
TENTER	C 2154
TORGERSON	C 2351
TOWNSET	C 1737
TROWBRIDGE (LEEK)	C 1503
TURTLE, NORTH	B 420
TURTLE, SOUTH	C 1337
TWENTY-ONE	C 1818
TWIN, EAST TWIN	C 1969
VENSTROM	C 1868
WALKER	C 1957
WALL	C 2286
WARNER	C 2611
WEST RED RIVER	B 114
WIMAR (WIMMER)	C 1053
WOLF, EAST & WEST	C 2346
WRIGHT (STUMP)	C 2345
PENNINGTON COUNTY	
RED LAKE RIVER RESERVOIR	B 155
PINE COUNTY	
BASS, 6 mi. S.W. of Finlayson	D 167
BASS, AND LITTLE BASS, N.W. of Finlayson	C 1629
BENJAMIN	C 1875
CEDAR	C 1880
CLAYTON	C 1878
CLEAR, 1 mi. S.W. of Willow River	C 481
CLEAR, 2 mi. S.W. of Willow River	C 1840
CLOSE	C 1879
CROSS	B 233 ♦
DEVILS	C 482
DOLLAR	C 1832

Lake	Stock No.
ELBOW	B 234
ELEVEN	C 1835
FIRST	D 168
FIVE	C 1876
GRACE	C 1833
GRASS	C 1103
GRASS, near Sturgeon	D 269
GREIGS (TEN)	C 1086
GRINDSTONE	B 235
GRINDSTONE RESERVOIR	C 2924
HAY CREEK FLOWAGE	C 1874
INDIAN	C 1841
ISLAND	B 519
JOHNSON	C 1836
KEENE	C 2016
KENNEY	C 1877
KETTLE RIVER RESERVOIR	B 67
LENA	C 1114
LONG	D 169
McGOWAN	C 1877
MILLER	C 1843
MUD, 1-1/2 mi. S.W. of Willow River	C 1838
MUD, 11 mi. N.E. of Pine City	D 170
MUD (TWIN)	C 1114
MUD, LITTLE, 11 mi. N. of Rutledge	C 1839
NET	C 1064
OAK & LITTLE OAK	C 1090
PASSENGER	C 1280
PICKEREL	C 1981
PINE, BIG (NORTH), W. of Finlayson	C 1739
PINE, LITTLE, W. of Finlayson	C 1112
PINE, UPPER, W. of Finlayson	C 484
POKEGAMA	B 236
RAZOR	C 1094
RHINE	C 1109
ROCK	C 1098
RUSH	D 172
SAND (GRASS)	D 269
SECOND	D 173
SLOUGH, BIG	C 1837
STANTON	C 1881
STEVENS	C 1875
STURGEON	C 486
TAMARACK, BIG	C 487
TAMARACK, LITTLE	C 1079
TEN	C 1086
THIRD (McCORMICK)	D 174
TWELVE	C 1835
TWIN (MUD)	C 1114
UNNAMED	C 854
WALLACE	C 1293
WILBUR	C 2015
PIPESTONE COUNTY	
SPLIT ROCK RESERVOIR	C 2863
POLK COUNTY	
BADGER	C 1673
BREEZ	C 1296
CABLE	C 2653
CAMERON	C 2770
CROSS	C 711
CRYSTAL	C 2250
HILL RIVER	C 715
JEPSON	C 2583
MAPLE	B 423
MULE JOHN RESERVOIR	C 2950
PERCH	C 2856
PERCH	C 711
POPPLE (POPLAR)	C 742
SARAH	C 2003
SPRING	C 488
STORE	C 730
TURTLE	C 129
UNION	B 377
WHITEFISH	C 744
POPE COUNTY	
AMELIA	B 513
ANN	C 2251
BABY	C 895
GILCHRIST	B 544
GOOSE	C 2168
GROVE	C 491
HOFF, UPPER (HELGE, HELGA)	C 1449
JOHN	C 2077
JOHNSON	C 1400
LEVEN	C 492
LINKA	C 493
MALMEDAHL	C 2234
MINNEWASKA	B 328

Lake Maps



Lake	Stock No.
PELICAN	C 495
RENO	B 239
SCANDINAVIAN	D 175
SIGNALNESS	C 1401
SWAN & WESTPORT	B 390
TERRACE MILL POND	C 1399
VILLARD	D 176

RAMSEY COUNTY

BALD EAGLE	B 325
BENNETT	C 2849
COMO	C 1533
CHARLEY	C 2694
CROSBY	C 1945
DEEP	C 2708
FARRELS	C 707
GERVAIS	B 489
GILFILLAN	C 1223
ISLAND	C 1141
JOHANNA	D 177
JOHANNA, LITTLE	C 2654
JOSEPHINE, LITTLE	C 2836
JOSEPHINE	C 1393
KELLER	B 489
KOHLMANS (KOHLMAN)	C 1224
LOEB	C 2865
LONG, in New Brighton	B 528
McCARRONS	C 1773
OTTER	C 1322
OWASSO	C 498
PHALEN	C 499
PIKE	C 1391
PLEASANT	C 500
ROUND	C 2878
SNAIL	C 502A
SILVER, in New Brighton	C 1237
SILVER, near No. St. Paul	C 757
SPRING (WOOD)	C 1177
SUCKER	C 2758
TURTLE	B 496
TWIN	C 1220
VADNAIS, East & West Basin	B 486
VALENTINE	C 1440
WABASSO	C 1100
WHITE BEAR	B 469♦
WILKENSON	C 502
WOOD (SPRING)	C 1177

REDWOOD COUNTY

LAURA	C 2919
REDWOOD	C 2672

RENVILLE COUNTY

ALLIE	C 2131
PRESTON	C 2688

RICE COUNTY

CANNON	C 504
CEDAR	C 505
CIRCLE	B 448
CODY	C 2859
DUDLEY	C 1821
FOX	C 2568
FRENCH	C 506
HORSESHOE	C 433
HUNT	C 507
KELLY	C 1821
MAZASKA	C 1915
ROBERDS (ROBERTS)	C 816
SAKATAH, UPPER	C 434
SHIELDS	B 380
UNION	B 510
WELLS	C 504

ROSEAU COUNTY

HAYES	B 484
-------	-------

ST. LOUIS COUNTY

AERIE	C 1081
AGASSA	C 803
AGNES,	
near Lake Lac La Croix	C 930
AGNUS (AGNES),	
E. of Lake Kabetogama	C 2126
ALDEN	C 929
ALRUSS	C 2529
AMERICAN	C 928
AMUNDSEN	C 2203
ANGLEWORM	C 927
ANN	C 801
ARMSTRONG	C 926
ARTHUR (CANARY)	C 1288
ARTICHOKE (BENSON)	C 1567
ASH	B 326
ASTRID	C 842
AUGUSTA	C 2216
AUTO	C 925
BAILEY (VIRGINIA)	B 516

Lake	Stock No.
BALKAN	C 891
BAN (BASS)	B 241
BARRS	D 183
BASS, EAST (SCHUBERT), near Lake Cameron	C 555
BASS, 4 mi. N. of Ely	C 5078
BASS, 6 mi. S. of Biwabik	C 924
BASS, N.E. of Lake Vermilion	B 501
BASS, LITTLE (ERICKSON)	C 220
BASSETT	D 184
BATHTUB	C 923
BATTLE	C 1291
BEAR, S. of Pequaywan Lake	C 982
BEAR (BIG BEAR), N. of Pequaywan Lake	C 985
BEAR HEAD	C 509
BEAR ISLAND	B 242
BEARTRACK, & LITTLE BEARTRACK	C 920
BEARTRAP	C 2066
BEAST (WILSON)	C 1970
BEAVER, 12 mi. N. of Kinney	C 919
BEAVER, 3 mi. N.W. of Twig	C 1552
BELL	C 145
BENSON	C 1567
BERG	D 185
BERGEN	C 755
BIG, N. of Ely	C 5083
BIG, E. of Hoyt Lakes	C 5081
BIRCH	B 243
BIRD	C 5068
BLACK	C 1926
BLACK BAY OF RAINY LAKE	B 394
BLACK DUCK	B 29
BLACKWOOD	C 2225
BLUE BILL	C 1884
BOG (MOUSE)	C 917
BOOT	C 2069
BOOT JACK (SHOEPACK)	C 1929
BOOT (LITTLE SHOEPACK)	C 1974
BOOTLEG	C 5063
BOTTLE	B 244
BOULDER LAKE RESERVOIR	B 164
BRIAR	C 915
BROWN, N. of Pequaywan Lake	C 993
BROWN (EAST OSLO), 2 mi. S. of Rainy Lake	C 2160
BUCK	B 472
BURNTSIDE, see page 16 (old map, 1958)	B 245
(new map, 1976)	20-2
CADOTTE	C 914
CAMERON (LESTER), 8 mi. N. of Duluth	C 822
CAMERON (WEST BASS), 7 mi. S.W. of WHITEFACE RESERVOIR	C 913
CAMP FOUR	C 2516
CANARY	C 1288
CAREY (DUPONT)	C 911
CARIBOU	C 1979
CEDAR	C 5041
CEDAR, 10 mi. S. of BIWABIK	C 1905
CEDAR, N. of Winton	B 246
CEDAR ISLAND	D 190
CENTRAL (AUGUSTA)	C 2216
CHAD	C 2663
CHANT	C 5025
CHUB	B 247
CLARK	C 2609
CLEAR, S. of Buhl	D 187
CLEAR, 2 mi. N. of Eagles Nest Lake	C 910
CLEAR, 7 mi. N. of Kinney	C 996
CLEARWATER	C 909
CLEARWATER, E. of C.R. 48	C 508
CLEARWATER, N. of Big Rice	C 1454
COE	C 1171
COLBY	C 2566
COMSTOCK	B 211
CONCHU	C 5082
COOKS	C 908
COONS	C 1156
COXY POND (CAREY)	C 5023
CRAB	C 1657
CRAB, LITTLE	C 2563
CRANBERRY	C 2012

Lake	Stock No.
CRANE	B 249
CROOKED (Canada Border)	B 468♦
CROOKED	D 188
CROW	C 1294
CRUISER	C 1951
CRYSTAL	C 2265
CUB	C 2816
CUMMINGS	B 3002
DARK	C 907
DAY	B 250
DEADMAN (LITTLE ROBIN)	C 1433
DEEP	C 1890
DEEP POND	C 876
DEEPWATER	C 5054
DENT	C 906
DEWEY	C 2707
DINHAM	D 189
DOHERTY	C 1900
DOLLAR, 6 mi. N.W. of Chisholm	C 2746
DOLLAR, N.W. of Chisholm	C 2010
DOVRE	C 2186
DRY & LITTLE DRY	C 2590
DUCK	C 905
DUPONT	C 911
EAGLE NEST 1	C 2841
EAGLE NEST 2	C 2841
EAGLE NEST 3	B 520
EAGLE NEST 4	C 2871
ECHO	B 253
EIER	C 423
EK (LEIF)	C 2104
ELBOW, LITTLE	C 2829
ELBOW, 7 mi. S. E. of Orr	B 425♦
ELBOW, N. of Iron Junction	C 1896
ELEPHANT	B 367
ELLIOT	C 904
ELY	B 537
EMBARRASS	C 2887
EMBARRASS MINE PIT	C 746
EMERALD	C 5027
ESQUAGAMA	C 902
EUGENE	C 901
EVERETT	C 900
FAIRY	C 2061
FALL	B 255
FAT	C 899
FENSKJE	C 898
FERELLO (TRILLIUM)	C 899
FIG	C 51
FINGER & LITTLE	C 1527
FINGER	B 256
FIRST	C 897
FISH LAKE RESERVOIR	B 257
FISHMOUTH (MOOSE TRACK)	C 2028
FLOODWOOD	C 896
FON DU LAC	C 2944
FORD (FORBES) RESERVOIR St. Louis River	C 2441
FORSYTH MINE PIT	C 5030
FOUR MILE (MASHKENODE)	C 1529
FOUR MILE	C 1414
FOURTEEN	C 2776
FOURTOWN	B 258
FRANKLIN	C 1964
FREDENBERG (FLOWAGE)	C 894
FRYING PAN	C 1941
GABRIELSON	C 893
GANNON	C 2199
GANSEY	C 840
GATE	C 5052
GE BE ON E QUET	C 892
GEORGE	D 191
GILBERT PIT	B 536
GLENMORE	C 2584
GLIMMER	C 2560
GRAND, BIG & LITTLE	B 259
GRASS	C 1894
GRASSEY	C 890
GREEN	C 889
GULL	B 398
GUN, 1 mi. S. of Lac La Croix Lake	C 888
GUN, 1 mi. W. of Moosecamp Lake	B 398
GYPSY	C 1283
HALFMOON	D 192
HANSON	C 5013
HARRIET	C 1891
HARRIS	C 1041
HART, 6 mi. S. of Whiteface Reservoir	C 1174
HART, near Paradise Lake	C 2321
HASSEL	C 5009

Lake	Stock No.
HAY, 4 mi. W. of Whiteface Reservoir	C 485
HAY, 2 mi. N.W. of Biwabik	C 887
HEADQUARTERS	C 1803
HEGMAN	C 886
HEIKKILA, near Murphy Lake	C 561
HEIKKILA, 12 mi. S. of Floodwood	C 2226
HERITAGE	C 885
HIGH	C 884
HOBO	C 883
HOBSON	C 882
HOOK	C 881
HORSESHOE, 2 mi N.W. of Bear Head Lake	C 2892
HORSESHOE, 2 mi. S. of Island Lake Reservoir	C 879
HORSESHOE, 3 mi. S. of Eveleth	C 880
HUNTER	C 981
HUSTLER, near Lynx Lake	C 878
HUSTLER, LITTLE (RUBY), near Lynx Lake	C 828
INDIAN	C 1685
IRON, On Canadian Border	C 877
IRON, 3 mi. S. of Babbit	C 1207
ISAAC (KINGFISHER)	C 1298
ISLAND, 8 mi. N.W. of Chisholm	B 261
ISLAND, near Janet Lake	C 1154
ISLAND LAKE RESERVOIR, 10 mi. N. of Duluth	B 124
JACOBS	C 1313
JAMER, LITTLE	C 876
JAMES (JAMMER)	C 194
JANET (JANETTE)	C 1155
JEAN	C 891
JEANETTE	C 875
JOHNSON, 5 mi. S.W. of Ely	C 874
JOHNSON, S. of Namakan Lake	B 385
JOHNSON, LITTLE, S. of Namakan Lake	C 1932
JORGENS	C 2202
JOSEPH (CROW)	C 1294
JUDSON MINE PIT	C 5026
JUTILA	C 2513
KABETOGAMA, see page 16	B 208♦
KAUPPI (KAUPPS)	C 37
KELLY	C 2895
KELSEY	C 5061
KENDALL (KENDAHL)	C 1899
KING	C 592
KINGFISHER	C 1298
KINNEY	C 1895
KJOSTAD	D 193
KLEFFMAN	C 873
KORB	C 2561
KUMPALA	C 1925
KYTOLA (THIRTY-SIX)	C 2220
LAC LA CROIX (West Half) see page 16	B 205♦
LAC LA CROIX (East Half) see page 16	B 477♦
LAMB	C 830
LAPOND	C 819
LEAF, S.W. of Biwabik	B 375
LEANDER	C 872
LEIF (QUARTER LINE), N. of Lake Kabetogama	C 2104
LEORA	D 194
LEORA, SOUTH AND WEST	C 1617
LEUNA (LIENUG)	C 574
LILLIAN	C 5068
LINWOOD	C 525
LITTLE (BULFINCH), 5 mi. N.E. of Babbitt	C 1701
LOAINE (SAND)	C 871
LOCATOR (CRANBERRY)	C 1962
LOITEN (LOETEN)	C 1958
LONG, near Ely	B 267
LONG, 8 mi. N.W. of Boulder Lake	C 867
LONG, 7 mi. N. of Chisholm	C 868
LONG, 7 mi. W. of Whiteface Reservoir	C 869
LONG, 9 mi. N.W. of Virginia	C 870

Lake	Stock No.	Lake	Stock No.	Lake	Stock No.	Lake	Stock No.
LONG, near Twig	C 1686	NEEDLE BOY (SIX MILE)	C 2823	SANTA CLAUS	C 982	TROUT, LITTLE, near Sand Point Lake	C 1944
LONG, 4 mi. S. of Eveleth	D 195	NELS	C 847	SCHAEFFER	C 503	TRYGG	C 5049
LONG, 9 mi. S. of Namakan Lake	C 1947	NEWIN	C 5073	SCHELIN (SCHIELENS)	C 1526	TWIN, EAST, 4 mi. S. of Brookston	C 1292
LONG, S.W. of Seven Beaver Lake	C 2068	NET (PEANUT)	C 2050	SCHISLER	C 2399	TWIN, EAST & WEST, 5 mi. S. of Burntside Lake	C 1474
LONG, LITTLE, N. of Shagawa Lake	B 262	NICHOOLS	C 1954	SCHLAM	C 5017	TWIN, NORTH, 5 mi. S. of Aurora	C 1903
LONGYEAR	C 1176	NISWI	C 5074	SCHUBERT (BASS, EAST)	C 555	TWIN, NORTH & SOUTH, N. of Boulder Lake Reservoir	C 474
LOON, on Canadian Border	B 263	NIGH	C 842	SCHULTZ	C 1985	TWIN, SOUTH, 5 mi. S. of Aurora	C 1240
LOON, 4 mi. N.W. of Whiteface Reservoir	C 866	NIXON (MEAT)	C 1306	SCOTT	C 2511	TWIN, WEST, EAST, N. of Burntside Lake	C 806
LOST, 3 mi. N.W. of Fish Lake Reservoir	C 777	NORBERG	C 2824	SECOND (ED SHAVE)	C 848	UPSTEAD	C 2418
LOST, S.W. of Lake Vermilion	C 864	NORTH	C 846	SECTION FOURTEEN	C 1775	VERMILION, see page 17	B 272
LOST, 2 mi. S. of Lake Esquagama	C 865	OLD MESABA	C 844	SERELL	C 2564	VERMILION, LITTLE	B 500
LOST, 5 mi. S.W. of Brookston	C 1786	OLEARY	C 2437	SEVEN BEAVER	B 362	VIRGINIA (BAILEY)	B 516
LOST (HORSESHOE), W. of Lake Esquagama	B 375	OLIVE	C 497	SHAGAWA (LONG)	B 267	WABUSE	C 494
LOST (MANS)	C 912	ONE PINE (PINE)	C 838	SHANNON	B 268	WAGON WHEEL	C 876
LOUIS (JACOB)	C 2528	ORCHARD (ISLAND) RESERVOIR	B 124	SHELL & LITTLE SHELL	C 821	WARCLUB (WAULUB)	C 1962
LOUISE	C 891	ORINIACK	B 407	SHOEPACK, 6 mi. N.W. of Hibbing	C 820	WARPAINT (BIG RUBY)	C 5028
LOVEN (LOWERY)	C 863	OLSO (BROWN)	C 2165	SHOEPACK (BOOTJACK), 3 mi. N. of Lake Kabetogama	C 1929	WARREN	D 201
LOW	C 862	OTTER	C 5080	SHOEPACK, LITTLE (BOOT), 2 mi. N. of Lake Kabetogama	C 1974	WEIR	C 2106
LUCILLE	C 1961	OTTO	C 1014	SIDE, E. of Sturgeon Lake	B 426	WESTERN	C 2577
LUNA	C 861	OYSTER	C 843	SIDE (BOWMAN), 2 mi. N.E. of Fish Lake Reservoir	C 969	WHISPER (PERCH)	C 1482
LUNETTA	C 2598	PARADISE	C 2321	SILICA	C 5022	WHITCHEL	C 1132
LYNX	C 860	PAULINE	C 842	SILVER & VIRGINIA, near City of Virginia	B 516	WHITE, N. of Pequaywan Lake	C 804
MAJESTIC	C 1887	PAUNESS (UPPER, LOWER)	C 841	SILVER, 2 mi. E. of Esquagama Lake	C 1196	WHITE, S.W. of Biwabik	C 1902
MALLARD	C 1883	PEARY	C 2033	SILVER, 1 mi. S. of Esquagama Lake	C 1901	WHITEFACE RESERVOIR (2 Parts)	B 431
MANGANIKKA (THREE MILE)	C 1529	PELICAN, Two Parts	B 295	SILVER, N. of Elephant Lake	C 2287	WHITE FEATHER	C 803
MAPLE LEAF (MAPLE)	C 857	PEQUAYWAN, UPPER	B 429	SILVER, W. of Eagles Nest Lake	C 2822	WHITE IRON	B 198
MARION	C 2006	PERCH, E. of Sturgeon Lake	B 209	SILVER, 2 mi. E. of Esquagama Lake	C 1196	WHITEWATER (SOUTH PARTRIDGE)	B 376
MARKHAM	C 1307	PERCH (SPRUCE), N. of Birch Lake	C 1483	SILVER, 1 mi. S. of Esquagama Lake	C 1901	WIGGLE	C 525
MARKHAM, LITTLE	C 1804	PERCH, near Bear Head	C 1482	SILVER, N. of Elephant Lake	C 2287	WIGWAM	C 982
MARKHAM, LITTLE	C 1710	PFEIFFER (PHEIFFER, CLEARWATER)	C 1454	SILVER, W. of Eagles Nest Lake	C 2822	WILD RICE RESERVOIR	B 273
MARTIN	C 1710	PHANTOM	C 2586	SKELETON (HORSESHOE)	C 2892	WILLIAMS	C 1882
MASHKENODE (FOUR MILE)	C 1529	PICKEREL	C 2391	SLETTEN & LITTLE	C 5071	WILSON (BEAST), near Canada	C 1970
MAUDE	C 2195	PICKET, 5 mi. N.W. of Orinlack Lake	C 2482	SLIM, N. of Burntside Lake	B 269	WILSON	C 801
McCARTHY (WAYMIER)	C 858	PICKETT, 9 mi. N. of Ely	C 2268	SLIM, near Loon Lake on Canadian border	C 818	WINCHESTER	B 274
McCORMICK	C 859	PIKE	D 271	SMITH	C 2937	WYAPKA	C 2166
McQUADE	D 196	PIKE RIVER FLOWAGE	B 521	SMITH	C 2937	WOLF, 4 mi. E. of Whiteface Reservoir	B 340
McQUADE, LITTLE	C 2555	PINE, S. of Seven Beaver Lake	B 362	SOCK	C 1287	WOLF, S. of Burntside Lake	C 1162
MEANDER	C 856	PINE (ONE PINE), S.W. of White Iron Lake	C 838	SOUTH	C 817	WYNNE (WINE), N.W. of Aurora	C 800
MEAT (NIXON)	C 1306	PIONEER (ANTILA)	C 1132	SPARROW (PURVIS)	C 2882	WYNNE, NO. PART (WINE), N.W. of Aurora	C 827
MERRILL	C 2419	PLEASANT	C 837	SPRING, 8 mi. N. of Virginia	C 876		
MERRITT	C 2181	POCKET	B 264	SPRING, near Alden Lake	C 1687		
MESABI, LITTLE (OLD MESABA)	C 844	POND	C 891	SPRING, 5 mi. S. of Namakan Lake	C 1936		
MILLER	C 2902	PRAIRIE	C 836	SPRITE	C 1306		
MINISTER	C 855	PURVIS	C 2882	SPRUCE	C 1483		
MINNTAC (WEST TWO RIVERS) RESERVOIR	B 374	QUILL	C 1958	ST. MARYS	C 1525		
MIRROR (MEYERS)	C 2401	RAMS HEAD	C 835	STEEPS	C 815		
MITCHELL	C 1751	RANGE	C 2281	STONE, S. of Rollins	C 1761		
MOBERG	C 2178	RANGE LINE	C 2279	STONE, EAST & WEST, 10 mi. S. of Eveleth	C 1539		
MOON	C 1892	RAT, 6 mi. N.W. of Hibbing	C 834	STONE, LITTLE (STUMP), S. of Rollins	C 1684		
MOOSE, N.E. of Orr	B 369	RAT, 4 mi. W. of Britt	C 876	STRAND	C 813		
MOOSE, 8 mi. N. of Kinney	C 852	REGENBOGAN	C 833	STUART, near Iron Lake on border	C 811		
MOOSE, N. of Pequaywan Lake	C 993	RICE (RICE, LITTLE), S.E. of Big Lake	C 881	STUART, 7 mi. N.W. of Hibbing	C 812		
MOOSE, 9 mi. W. of Crane Lake	C 1976	RICE, BIG, 10 mi. N. of Virginia	B 265	STURGEON, 12 mi. N.W. of Chisholm near Side Lake	B 432		
MOOSE, BIG, 8 mi. N.W. of Burntside Lake	C 853	RICE, BIG, S.W. of Big Lake	C 832	STURGEON, SOUTH, 11 mi. N.W. of Chisholm	C 511		
MOOSE CAMP	C 2208	RICE, LITTLE, 11 mi. N. of Virginia	C 831	SULLIVAN	C 810		
MOOSE TRACK	C 2028	ROBINSON, LITTLE (DEAD)	C 1433	SUNSET	C 1091		
MORAN	C 851	ROBINSON, WEST	C 1153	SUNSHINE	C 790		
MORGAN	C 932	ROCK, 6 mi. N.W. of Chisholm	B 266	SUSAN	C 809		
MOSKA	C 912	ROCK, 5 mi. W. of Chisholm	B 294	SWAN	C 465		
MUCKWA	C 1546	ROCKY	C 830	TAKCUMICH	B 270		
MUD, 10 mi. N. of Kinney near Lake Fourteen	C 849	ROSE	C 2393	TAMARACK	C 1282		
MUD, 11 mi. N. of Buhl	C 850	ROSENDAL, BIG	C 829	TEE	C 905		
MUD, 2 mi. S.W. of Twig	C 1785	ROUND	B 362	THIRTEEN (LITTLE 14)	C 2775		
MUD, 2 mi. S. of Buhl	C 2520	RUBY (LITTLE HUSTLER)	C 828	THIRTY SIX (KYTOLA)	C 2220		
MUD, 3 mi. E. of Lake Vermilion	C 2618	RUSH	C 824	THOMPSON	C 808		
MUD HEN & LITTLE MUD HEN	C 1782	RYAN	C 2113	THREE MILE (MANGANIKKA)	C 1529		
MUDRO	C 2527	SABIN (WYNNE)	C 827	THUMB	C 807		
MUKOODA	C 1950	SACA	C 1487	THUNDER (SINNEEG)	C 2066		
MULE	C 848	ST. JAMES	C 2902	THUNDERBIRD	C 2535		
MURPHY	C 561	ST. MARYS	C 1525	TOE	C 5062		
MYRTLE	B 368	SALO	C 1470	TOOTH	C 2161		
NAMAKAN, see page 16	B 445	SALT	C 1904	TRILLIUM	C 899		
NEAR SIDE (TRESTLE)	C 916	SAND, 10 mi. N.W. of Virginia	C 823	TROUT & LITTLE TROUT, N. of Lake Vermilion	B 271		
		SAND (LYNWOOD), 9 mi. S.W. of Hibbing	C 1152				
		SAND (LOAINE)	C 871				
		SAND, LITTLE, 10 mi. N.W. of Virginia	C 211				
		SAND POINT	B 455				
		SANDY & LITTLE SANDY	C 826				

SCOTT COUNTY

CARLS (McMAHON)	C 799
CEDAR	C 798
CLEARLY	C 2786
CRYSTAL	C 1633
FISH	C 2757
HAMM (THOLE)	B 422
HANRAHAN	C 2651
McMAHON (KARLS)	C 799
MILL POND (Jordan Mill Pond)	C 2788
MURPHY	C 1637
MINN REG (UNNAMED)	C 2784
ODOWD	C 797
PRIOR, UPPER & LOWER	B 291
SHAKOPEE MILL POND	C 2800
SPRING	B 531
THOLE (HAAM)	B 422

SHERBURNE COUNTY

ANN	C 795
BIG	C 794
BIRCH	C 2838
BRIGGS	B 540
CAMP	C 792
CLEAR	D 205
DIANN	C 1097
EAGLE	B 483
ELK, BIG, near Clear Lake	C 1077
ELK, LITTLE, N. of Zimmerman	C 789
FREMONT	C 2791
FISH (PICKEREL)	C 1093
HUNTER EAST & WEST	C 2766
JULIA	B 540
LONG	C 788
MISSISSIPPI RIVER, see page 18	
MITCHELL	C 794
ORONO	C 2133
PICKEREL (FISH)	C 1093
ROUND	C 1096

Lake Maps



Lake	Stock No.
RUSH	B 540
SANDY	C 2857
STICKNEY	C 1054
THOMPSON	C 1038
TWIN & EAST TWIN	D 14
SIBLEY COUNTY	
CLEAR	C 2896
SILVER	C 786
STEARNS COUNTY	
ACHMAN	C 2100
ANNA	C 2215
AUGUSTA	B 494
BEAUTIFUL	C 2227
BEAVER	C 784
BECKER	C 2721
BIG	C 2221
BIRCH, BIG	B 277
BIRCH, LITTLE	B 278
BLACK OAK	C 1309
BROWNS, NORTH	C 782
BYERS	C 2773
CARNELIAN	C 781
CAROLINE	C 780
CEDAR	C 2230
CEDAR ISLAND	B 408
CLEAR	C 2049
CLEARWATER	C 779
CROOKED	C 814
DALLAS (IMMANS)	C 1250
DAYS	C 2807
EDEN	C 1984
ELRINGS (ELLERING)	C 2846
FELDGES (IMMANS)	C 1250
FISH, BIG	C 778
FULLER	C 2946
GEORGE	C 2848
GOODNERS	C 2644
GRAND	C 1995
HODEL (SAND)	C 1318
HORSESHOE	B 334
IMMANS	C 1250
ISLAND	C 2690
KALLA (THOMAS)	C 2817
KINGS	C 776
KORONIS	B 372
KRAEMER	C 1182
KREIGLE	C 1510
LONG (DEEP),	
4 mi. N. of Eden Valley	C 2415
LONG,	
4 mi. N.W. of Cold Spring	C 1194
LONG,	
3 mi. S.W. of Clearwater	C 1219
LONG,	
2 mi. N.W. of Freeport	C 1509
LONG,	
3 mi. N.E. of Eden Valley	C 2149
LOUISA (LOUISE)	C 775
MARIA,	
E. of New Munich	C 1212
MARIA,	
4 mi. S.W. of Clearwater	C 1213
MARIE,	
2 mi. W. of Kimball Prairie	B 495
MARY	C 1939
McCORMIC	C 2219
MELROSE RESERVOIR	C 2947
MISSISSIPPI RIVER, see page 18	
MUD (VAILS)	C 2936
MURRAY	C 2741
OCHOTTO	C 2581
OTTER	C 2331
PEARL	C 1994
PELICAN	C 2484
PINE	C 1051
PITTS (PILLS)	C 1512
PLEASANT	C 773
RICE,	
4 mi. N.W. of Eden Valley	B 279
RICE, LITTLE,	
7 mi. N. of Richmond	C 1511
ROSSIER (ROSE)	C 2099
SAGATAGAN	C 2674
SAINT ANNA	C 2053
SAND (HODEL)	C 1318
SAUK	B 280
SAUK RIVER LAKE CHAIN	C 783
SCHMIDT (MIDDLE)	C 1445
SCHOOL SECTION	C 1987
SPUNK, LOWER	C 2900
SPUNK, BIG & MIDDLE	B 533
STUMP	C 2624
SYLVIA	C 2486
THOMAS (KALLA)	C 2817
TWO RIVERS LAKE	C 769
UNNAMED (BYERS)	C 2773
VAILS (MUD)	C 2936

Lake	Stock No.
WARNER	C 1218
WATAB,	
3 mi. W. of Sartell	C 2099
WATAB, BIG,	
4 mi. S. of Avon	C 768
WATAB, LITTLE	C 2738
STEELE COUNTY	
BEAVER	C 767
OWATONNA GRAVEL PIT	C 13
RICE	C 987
STEVENS COUNTY	
COTTONWOOD	C 1586
HATTIE	C 2014
LONG	B 542
OLSON (CHAROLETTE)	B 147
PAGE (PAIGE)	C 2000
SOUTH POMME DE TERE (PERKINS)	C 2436
SWIFT COUNTY	
ARTICHOKE	B 36
CAMP	C 1394
LAC QUI PARLE, Two Parts	B 176
MONSON	C 1993
OLIVER (LONG)	C 2027
TODD COUNTY	
BASS, near Grey Eagle	C 2729
BASS, N. of Burtrum	C 2001
BEAUTY	C 766
BIG	C 1150
BIRCH, BIG	B 277
BIRCH, LITTLE	B 278
BUCK	C 2095
BUCKHEAD	C 2684
CEDAR, 5 mi. E. of Grey Eagle	C 1082
CEDAR, N. of Sauk Lake	C 765
CHARLOTTE	C 764
COAL	C 763
DEER	C 2731
DOWER	C 1705
FAILLE	C 2231
FAIRY	C 2927
FAWN	C 1695
FULLER	C 1955
GOOSE	C 2736
GUERNSEY	C 762
HENNESSY	C 1955
HORSESHOE	C 1199
JUERGENS (JOERGENS)	D 220
LADY	C 2177
LATIMER (LAITIMER)	C 2894
LILY & LONG	B 475
LONG, N.W. of Burtrum	B 482
LONG, 2 mi. E. of Sauk Lake	C 2280
LONGBRIDGE (LITTLE SAUK)	C 760
MAPLE	C 761
MARY	C 1939
MILL	C 1189
MONS	C 2096
MOOSE	C 2218
MOUND	B 493
MOUNTAIN	C 2687
MUD (BEIM)	C 2802
OSAKIS	B 160
OSAKIS, LITTLE	D 203
PAULEY	C 2213
PEPIN	C 2360
PINE ISLAND	C 2732
SAUK	B 280
SAUK, LITTLE (LONGBRIDGE)	C 760
STAR	C 2730
SWAN, BIG	B 283
SWAN, LITTLE (PILLSBURY)	C 1937
THUNDER	C 759
TRACE	C 2724
TURTLE	C 1198
UNION, WEST	C 1928
TRAVERSE COUNTY	
TRAVERSE, Two Parts	B 284
WABASHA COUNTY	
PEPIN, see page 16	B 303
PETERSON (POOL #4)	C 2899
ZUMBRO	B 216
WADENA COUNTY	
BLUEBERRY	C 1464
DUCK (ROUND)	C 1465
MORGAN	C 1467
PATSONS POND	C 1559
ROUND (MUD)	C 934
SPIRIT	C 1930
STAR	C 1553
STOCKING	C 2607

Lake	Stock No.
TWIN, UPPER & LOWER,	
N.E. of Menahga	D 227
WASECA COUNTY	
CLEAR	C 2540
ELYSIAN	B 430
LILY	C 1059
LOON	C 2192
REEDS	D 229
ST. OLAF	C 758
WASHINGTON COUNTY	
BALD EAGLE	B 325
BATTLE CREEK	C 2918
BONNY (BONE)	C 756
BOOT, EAST & WEST	C 1232
BROOKMAN (WILMES, FANG)	C 1669
CARNELIAN, BIG	D 230
CARNELIAN, LITTLE	C 1111
CARVER	C 1187
CLEAR,	
3 mi. S.W. of Marine	
on St. Croix	C 1104
CLEAR,	
S. of Forest Lake	C 2905
COLBY	C 2748
DEMONTREVILLE	C 1095
ECHO	C 2810
EDITH 1 & 2	C 1261
ELMO	C 1390
FANG	C 1669
FISH	C 1668
FOREST	B 285
GOOSE	C 1061
HALFBREED	C 1397
JANE	C 2782
KENNY (BARKER)	C 1105
LA (UNNAMED)	C 2912
LILY	C 1574
LONG, E. of Big Marine Lake	C 1535
LONG (BUTTERCUP),	
E. of White Bear Lake	C 2701
LONG, at Stillwater	C 2720
LONG, at Pine Springs	C 1536
LOON	D 234
LOST, LOWER	C 770
MAPLE ISLAND (LONG)	C 2828
MARKGRAFS	C 2808
MARINE, BIG	B 379
MAYS	C 1104
McKUSICK	C 754
OLSON	C 1095
PINE TREE	C 1697
POWERS	C 2686
ST. CROIX RIVER,	
see page 17	
SAND	B 289
SAND	C 753
SHIELDS	C 1676
SILVER	C 757
SOUTH SCHOOL SECTION	C 2952
SQUARE	C 1441
SUNSET	C 178
SYLVAN (HALFBREED)	C 1397
TANNERS	C 752
TERRAPIN	C 1104
WHITE BEAR	B 469
WILMES (BROOKMAN)	C 1669
WOOD PILE	C 1671
WATONWAN COUNTY	
LONG	C 751
ST. JAMES	C 2883
WINONA COUNTY	
WINONA	B 424
YEOMANS POND	C 2879
WRIGHT COUNTY	
ALBERT	C 2267
ANN	C 2412
AUGUSTA	B 494
BASS	C 2860
BEEBE	C 2913
BERTHIAUME	C 1338
BERTRAM	C 1067
BIRCH,	
S.W. of Buffalo	C 2735
BIRCH,	
2-1/2 mi. S.W. of Monticello	C 1124
BLACK	C 2819
BROOKS	C 1675
BUFFALO	B 127
CAMP	C 1520
CAROLINE	C 780
CASSIDY	C 2843
CEDAR,	
4 mi. S.W. of Monticello	C 1519

Lake	Stock No.
CEDAR,	
2 mi. E. of Annandale	C 2582
CHARLOTTE	C 749
CHELGREEN	C 2725
CLEARWATER	C 779
COKATO	C 2539
COLLINWOOD	C 462
CONSTANCE	C 1216
CRAWFORD	C 2246
DANS	C 1534
DEAN	C 2861
DEER & GOOSE	C 1172
DOG (EASTER)	C 2665
DUTCH	C 748
EAGLE	C 1948
EASTER (DOG)	C 2665
EMBER	C 1335
EMMA	C 747
FADDEEN	C 2853
FIRST	B 320
FISH	C 1215
FOSTER	C 1183
FRANCIS	C 463
FRENCH	B 514
GOOSE & DEER	C 1172
GRANITE	C 745
GRASS	C 2827
HIDDEN	C 2700
HOWARD	C 1057
IDA,	
6 mi. S. of Waverly	C 2665
IDA,	
5 mi. W. of Monticello	C 1251
INDIAN	C 1179
JOHN	C 743
JOHN, LITTLE	C 2745
LIGHT FOOT	C 1340
LIMESTONE	C 2655
LOCKE	D 244
LONG	B 320
LOUISA	C 775
MAPLE,	
near Ramsey Lake	B 100
MAPLE,	
near Collinwood Lake	C 2910
MARIE	B 495
MARTHA	C 1214
MARY,	
5 mi. S. of Howard Lake	C 741
MARY, near Maple Lake	C 1149
MAXIM	C 2190
MINK,	
N. of Maple Lake	C 1664
MINK,	
S. of Lake Buffalo	C 2157
MOSES	C 2291
MUD	B 320
NIXON	C 1217
NORTH	C 2811
OTTER (UNNAMED)	C 2842
PICKEREL	C 2719
PLEASANT	C 2646
PULASKI	C 2043
RAMSEY	C 2645
RICE	C 2117
ROCK	C 1146
ROCK, LITTLE	C 2706
ROUND	C 2490
SCHMIDT (POHL)	C 2845
SCOTT	C 1246
SHELDON	C 2812
SILVER	C 740
SKIFSTROM (SLOUGH)	C 2059
SOMERS	C 2932
SUGAR	B 327
SULLIVAN	C 2032
SWART WATTS	D 248
SYLVIA	B 135
TAMARACK	C 2471
TWIN, NORTH	C 2642
TWIN, SOUTH	C 2844
TWIN	B 135
UNION	C 1518
WASHINGTON	C 1009
WAVERLY, LITTLE	C 2793
WAVERLY, BIG	B 503
WEIGAND	C 2825
YELLOW MEDICINE CO.	
CURTIS	C 2915
DEL CLARK (CANBY) RESERVOIR	
C 2940	
JOHN RESERVOIR	C 955
SCHOOL GROVE	C 2119
WOOD	C 2869
TYSON	C 2916

Special lake maps and map sets

	Stock No.	Paper	Stock No.	Teslin (or other waterproof material)
Basswood (<i>Lake County</i>)				
Set of 5 (11 x 17 inches) (<i>maps listed individually below</i>)	1150	\$18	1151	\$28
Individual Basswood Lake maps, sold separately				
Pipestone Bay (11 x 17 inches) (1980) (B3001)	1131	\$6	1132	\$8
Canadian Point (11 x 17 inches) (1981) (B3009)	1131	\$6	1132	\$8
U.S. Point (11 x 17 inches) (1982) (B3012)	1131	\$6	1132	\$8
Basswood River (11 x 17 inches) (1982) (C5047)	1131	\$6	1132	\$8
Rice Bay (11 x 17 inches) (1981) (C5046)	1131	\$6	1132	\$8
Big Stone (<i>Big Stone County</i>) (B37 - 1959)				
Set of 4 (11 x 17 inches)	1133	\$14	1134	\$22
Burntside (<i>St. Louis County</i>)				
1958 edition (11 x 17 inches)	8406	\$6	8407	\$8
Crane (<i>St. Louis County</i>) - also shows Sandpoint and Namakan lakes				
W.A. Fisher map (22 1/4 x 34 1/2 inches) 2-color (<i>Waterproof but not Teslin - 2011</i>)			1218	\$6.90
Kabetogama (<i>St. Louis County</i>)				
WA. Fisher map (22 x 34 inches) 2-color (<i>Waterproof but not Teslin - 2005</i>)			1212	\$6.90
Hot Spots fishing map - see additional information on page 17.			1185	\$11.45
Knife (<i>Lake County</i>)				
Set of 3 (11 x 17 inches) (<i>maps listed individually below</i>)	1152	\$15	1153	\$21
Individual Knife Lake maps, sold separately				
South Arm (1975) (B452)	6806	\$6	6807	\$8
North Arm (1981) (B3007)	6804	\$6	6805	\$8
Main Part (1981) B3008)	1131	\$6	1132	\$8
Lac la Croix (<i>St. Louis County</i>)				
WA. Fisher map (22 x 34 inches) 2-color - <i>limited quantity available</i>			1219	\$3.45
Lac la Croix - East (B477)	1131	\$6	1138	\$8.00
Lac la Croix - West (B205)	1131	\$6	1139	\$8.00
Lake of the Woods (<i>Lake of the Woods County</i>)				
Canada and U.S. (22 1/4 x 23 1/2 inches) - <i>limited quantity available</i>			1214	\$3.45
W.A. Fisher map, 2-color (<i>Waterproof but not Teslin - 2007</i>)				
Lake Pepin/Mississippi River (<i>Goodhue and Wabasha Counties</i>)				
Set of 4 (11 x 17 inches) (B303 - 1961)	1140	\$14	1141	\$22
See other Mississippi River maps on page 18.				
Namakan (<i>St. Louis County</i>)				
DNR map (B445 - 1975) (36 x 84 inches) - <i>limited quantity available</i>	1142	\$15		
W.A. Fisher map (22 1/4 x 34 1/2 inches) 2-color (<i>Waterproof but not Teslin - 2007</i>) - Namakan lake - also shows Crane and Sandpoint lakes			1213	\$6.90
W.A. Fisher map (22 1/4 x 34 1/2 inches) 2-color (<i>Waterproof but not Teslin - 2011</i>)			1218	\$6.90
Rainy Lake (<i>Koochiching and St. Louis Counties</i>)				
W.A. Fisher map (22 1/4 x 34 1/2 inches) 2-color, no depths (<i>Waterproof but not Teslin - 1963</i>) - <i>limited quantity available</i>			1217	\$3.45
Hot Spots fishing map - North Rainy Lake (<i>Canadian Series</i>) - see additional information on page 17.			1203	\$11.45
Hot Spots fishing map - South Rainy Lake (<i>Canadian Series</i>) - see additional information on page 17.			1204	\$10.45
Rice Lake and Reservoir (<i>Crow Wing County</i>)				
Set of 3 (11 x 17 inches) (B363 - 1968)	1148	\$15	1149	\$21

Stock No. Paper Stock No. Teslin
(or other waterproof material)

Sandpoint (St. Louis County) - also shows Crane and Namakan lakes

W.A. Fisher map (22 1/4 x 34 1/2 inches) 2-color (Waterproof but not Teslin - 2011) 1218 \$6.90

Saganaga (Koochiching and St. Louis Counties)

WA. Fisher map (17 x 22 inches) 2-color, no depths (Waterproof but not Teslin - 2000) 1216 \$6.90

Vermilion (St. Louis County)

Set of 6 (11 x 17 inches) (B272 - 1958 - 1959)	1145	\$30	1207	\$11.45
Hot Spots fishing map - see additional information on page 17.			1223	\$16.95
LakeMaster fishing map - see additional information on page 17.			14380	\$6.90
WA. Fisher map (22 x 34 inches) 2-color - East (Waterproof but not Teslin - 2013)			14381	\$6.90
WA. Fisher map (22 x 34 inches) 2-color - West (Waterproof but not Teslin - 2010)				

Whitefish Chain (Crow Wing County)

Set of 10 (11 x 17 inches) (1961)	1146	\$50	1147	\$70
Hot Spots fishing map - see additional information on page 17.			1209	\$10.45

Hot Spots Fishing maps

Tear-resistant, waterproof fishing map which show depths, stocking reports, access/board landing locations, fishing hot spots, and more. Some include GPS coordinates. Maps vary in size when unfolded and fold to 6 x 9 inches. Limited quantities on some of these maps - please call for more information and availability.

	Stock No.	Price
♦ Eagle (Canadian Series) - clearance priced!	1182	\$2.50
♦ Kabetogema (St. Louis County)	1185	\$11.45
♦ Leech (Cass County)	1186	\$10.45
♦ Minnetonka (Hennepin County)	1196	\$11.45
♦ Pokegama (Itasca County) - clearance priced!	1201	\$2.98
♦ Rainy, North (Canadian Series)	1203	\$11.45
♦ Rainy, South (Canadian Series)	1204	\$10.45
♦ Vermilion (St. Louis County)	1207	\$11.45
♦ Whitefish Chain (Crow Wing County)	1209	\$10.45

Sportsmen's Connection Fishing Guides

Features a wealth of fishing information and tips for each lake, as well as a lake depth map, type of vegetation, location by township and range, maximum depth, surface water area, ecological type, and fish stocking information for each lake. Also includes information about boat access, accessibility, and accommodations. Some include GPS coordinates. Size is 8 1/2 x 11 inches.

	Stock No.	Price
♦ Metro East - 223 pages	1232	\$24.95
♦ Metro West - 224 pages	1233	\$24.95
♦ St. Louis County - 239 pages	1237	\$24.95

LakeMaster fishing maps

Tear-resistant, waterproof fishing map which includes GPS coordinates, boat access locations, 3D lake image with extremely accurate structures, high-definition 1-foot contours, and color depth ranges. Maps are created using state-of-the-art sonar and global position systems. Unfolds to 23 x 35 inches. Folds to 6 x 9 inches.

	Stock No.	Price
♦ Vermilion (St. Louis County)	1223	\$16.95

Easy ways to order from this catalog:

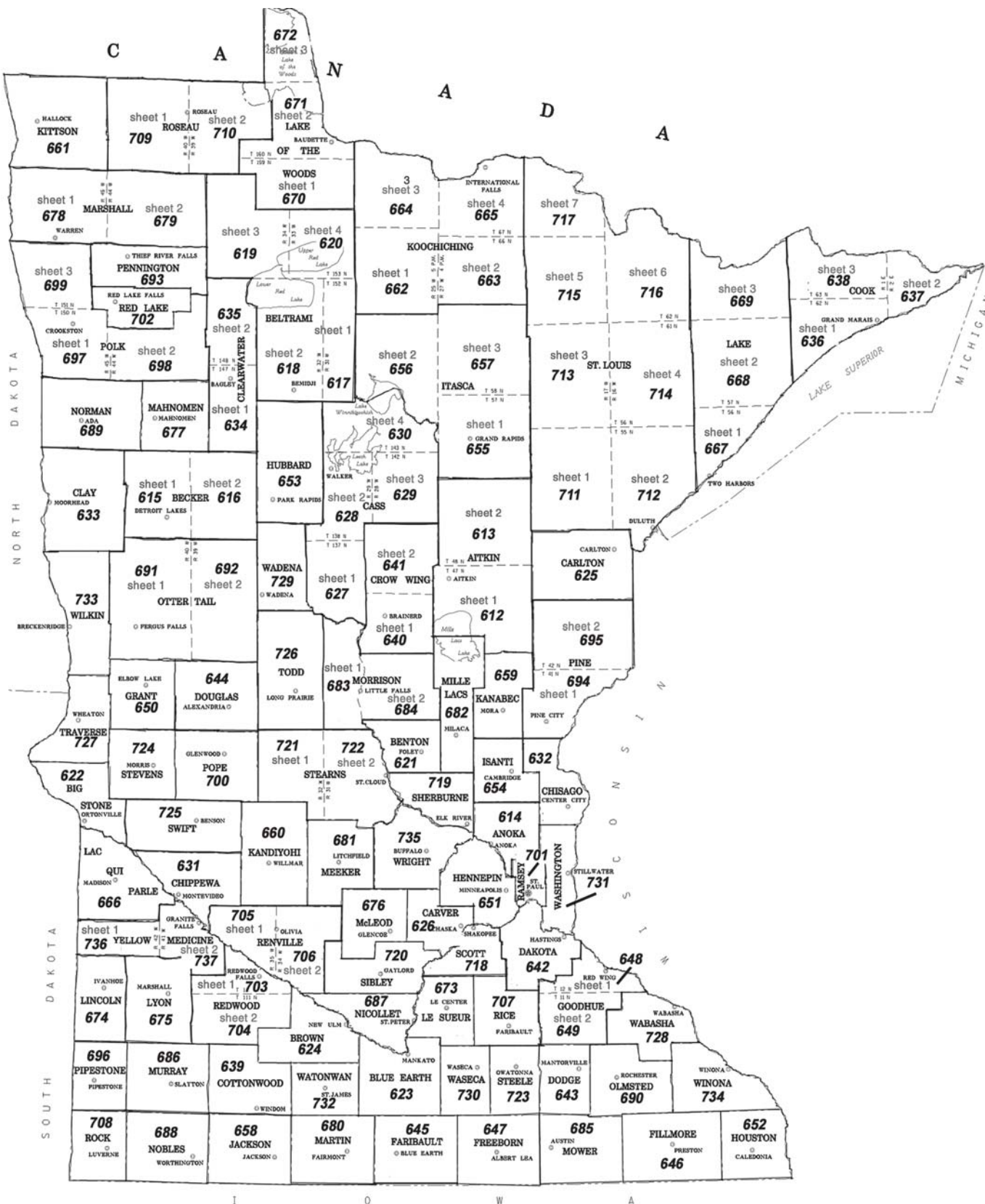
- ♦ Visit our store -- see back of catalog for map.
- ♦ By phone with a credit card -- see order form for metro & toll-free numbers.
- ♦ By mail -- see order form for instructions and address
- ♦ Online at www.minnesotasbookstore.com
- ♦ By fax -- see order form for fax number.

River maps available from Minnesota's Bookstore

	<i>Stock No.</i>	<i>Paper</i>	<i>Stock No.</i>	<i>Teslin (or other waterproof material)</i>
Mississippi River				
Crow Wing State Park to Brainerd Dam (Set of 4) <i>(Crow Wing County) (1986)</i>	1154	\$20	67	\$30
Pipe Island - 6 miles north of State Highway 15 to 2 miles north of confluence of the Nokasippi River <i>(Crow Wing & Morrison Counties) (B525 - 1986)</i>	1155	\$6	1156	\$8
2 miles north of confluence of the Nokasippi River to 2 miles south of confluence of the Crow Wing River <i>(Crow Wing & Morrison Counties) (B526 - 1986)</i>	1157	\$6	1158	\$8
2 miles south of the confluence of the Crow Wing River to the Crow Wing State Park public access <i>(Crow Wing & Morrison Counties) (C2868 - 1986)</i>	1159	\$6	1160	\$8
Zebulon Pike Lake - Little Falls Dam to Blanchard Dam <i>(Morrison County) (B490 - 1981)</i>	1161	\$6	1132	\$8
Little Falls to the Belle Prairie Rapids <i>(Morrison County) (B517 - 1985)</i>	1162	\$6	1163	\$8
Belle Prairie Rapids to 1 mile north of State Highway 115 <i>(Morrison County) (B523 - 1986)</i>	1164	\$6	1165	\$8
1 mile north of State Highway 115 to Pipe Island, 6 miles north of State Highway 115 <i>(Morrison County) (B524 - 1986)</i>	1166	\$6	1167	\$8
Blanchard Dam to Rice Bridge <i>(Morrison, Benton and Stearns Counties) (B491 - 1982)</i>	1168	\$6	1132	\$8
Rice Bridge to St. Regis Dam <i>(Benton & Stearns Counties) (B502 - 1983)</i>	1169	\$6	1132	\$8
St. Cloud Dam to Highway 152 <i>(Benton, Sherburne & Stearns Counties) (B508 - 1983)</i>	1170	\$6	1171	\$8
North Lake (Part of Pool #3) <i>(Goodhue County) (C2439 - 1975)</i>	1172	\$6	1173	\$8
<hr/>				
St Croix River				
Set of 9 <i>(This series of maps updated 1959 - 1969)</i> <i>(Washington County)</i>	1143	\$40	1144	\$55
St Croix River - Taylors Falls (1999) <i>(Chisago County)</i>	3321	\$6	3322	\$8
<hr/>				
Kawishiwi River				
Set of 18 <i>(This series of maps updated 1955 - 1967)</i> <i>(St. Louis County)</i>	1136	\$65	1137	\$85

County Maps - Now in Color!!!

Charted by the Department of Transportation, these road maps of every Minnesota county are \$1.00 cents per sheet. Larger counties are printed on 2-7 sheets. Size is approximately 18 x 28 inches. Stock numbers for each map are shown below.



County plat books

Minnesota's Bookstore offers the most comprehensive selection of Minnesota plat map books currently available. These county plat map books are great for the hunter/adventurer or the prospective land owner seeking property sites. Includes key county governmental offices as well as an alphabetical business directory, city maps, and an index to owners.

Price, availability and publication date of plat maps subject to change.

List is current as of September 27, 2016.

County	Stock No.	Year	Pages	Publisher	Price
Aitkin	471	2013	125	Aitkin County	\$40.00
Anoka	<i>Not available</i>	----	----	-----	-----
Becker	472	2014	152	Farm & Home Publishers	\$45.00
Beltrami	473	2015	168	Farm & Home Publishers	\$45.00
Benton	474	2014	64	Farm & Home Publishers	\$44.00
Big Stone	475	2016	56	Farm & Home Publishers	\$46.00
Blue Earth	476	2014	104	Farm & Home Publishers	\$45.00
Brown	477	2013	80	Farm & Home Publishers	\$43.00
Carlton	478	2016	112	Farm & Home Publishers	\$46.00
Carver	479	2014	64	Farm & Home Publishers	\$44.00
Cass	480	2010	208	Farm & Home Publishers	\$44.00
Chippewa	481	2014	72	Farm & Home Publishers	\$44.00
Chisago	482	2014	80	Farm & Home Publishers	\$45.00
Clay	483	2015	112	Farm & Home Publishers	\$46.00
Clearwater	564	2011	88	Farm & Home Publishers	\$43.00
Cook	484	2012	160	Cook County	\$40.00
Cottonwood	485	2016	72	Farm & Home Publishers	\$46.00
Crow Wing	486	2015	144	Farm & Home Publishers	\$45.00
Dakota	487	2014	69	Rockford Publishing	\$60.00
Dodge	488	2014	56	Farm & Home Publishers	\$44.00
Douglas	489	2014	104	Farm & Home Publishers	\$44.00
Faribault	490	2015	80	Farm & Home Publishers	\$46.00
Fillmore	491	2015	104	Farm & Home Publishers	\$46.00
Freeborn	492	2011	88	Farm & Home Publishers	\$42.00
Goodhue	493	2014	104	Farm & Home Publishers	\$44.00
Grant	494	2014	64	Farm & Home Publishers	\$44.00
Hennepin	<i>Not available</i>	----	----	-----	-----
Houston	495	2015	80	Farm & Home Publishers	\$45.00
Hubbard	496	2015	112	Farm & Home Publishers	\$45.00
Isanti	497	2014	88	Farm & Home Publishers	\$45.00
Itasca	498	2014	160	Itasca County 4-H	\$35.00
Jackson	499	2015	80	Farm & Home Publishers	\$46.00
Kanabec	500	2014	68	Farm & Home Publishers	\$36.00
Kandiyohi	501	2016	112	Farm & Home Publishers	\$46.00
Kittson	1699	2015	88	Farm & Home Publishers	\$45.00
Koochiching	502	2000	129	Rockford Publishing	\$50.00
Lac Qui Parle	503	2014	80	Farm & Home Publishers	\$44.00
Lake	504	2005	98	Cloud Cartographics	\$40.00
Lake of the Woods	<i>Not available</i>	----	----	-----	-----
LeSueur	505	2016	72	Farm & Home Publishers	\$46.00
Lincoln	506	2015	56	Farm & Home Publishers	\$45.00
Lyon	507	2012	80	Farm & Home Publishers	\$43.00
Mahnomen	508	2015	56	Farm & Home Publishers	\$45.00
Marshall	509	2015	152	Farm & Home Publishers	\$45.00
Martin	510	2015	80	Farm & Home Publishers	\$46.00
McLeod	511	2014	80	Farm & Home Publishers	\$45.00
Meeker	512	2014	88	Farm & Home Publishers	\$45.00
Mille Lacs	513	2015	88	Farm & Home Publishers	\$45.00
Morrison	514	2015	152	Farm & Home Publishers	\$45.00
Mower	515	2015	88	Farm & Home Publishers	\$45.00
Murray	516	2013	112	Farm & Home Publishers	\$44.00
Nicollet	517	2012	72	Farm & Home Publishers	\$42.00
Nobles	518	2013	80	Farm & Home Publishers	\$44.00
Norman	519	2015	80	Farm & Home Publishers	\$45.00
Olmsted	520	2015	96	Farm & Home Publishers	\$45.00
Otter Tail	521	2014	272	Farm & Home Publishers	\$52.00
Pennington	522	2014	72	Farm & Home Publishers	\$45.00
Pine	523	2016	152	Farm & Home Publishers	\$46.00
Pipestone	524	2015	56	Farm & Home Publishers	\$46.00
Polk	525	2014	192	Farm & Home Publishers	\$45.00
Pope	526	2014	88	Farm & Home Publishers	\$44.00
Ramsey	<i>Not available</i>	----	----	-----	-----
Red Lake	527	2012	40	Farm & Home Publishers	\$42.00

County	Stock No.	Year	Pages	Publisher	Price
Redwood	528	2013	96	Farm & Home Publishers	\$43.00
Renville	529	2014	112	Farm & Home Publishers	\$45.00
Rice	530	2014	80	Farm & Home Publishers	\$44.00
Rock	531	2014	56	Farm & Home Publishers	\$45.00
Roseau	13740	2016	136	Farm & Home Publishers	\$46.00
St. Louis (North)	532	2012	265	St. Louis County	\$45.00
St. Louis (South)	533	2012	188	St. Louis County	\$40.00
Scott	534	2016	72	Farm & Home Publishers	\$46.00
Sherburne	535	2015	72	Farm & Home Publishers	\$46.00
Sibley	536	2015	80	Farm & Home Publishers	\$46.00
Stearns	537	2015	192	Farm & Home Publishers	\$45.00
Steele	538	2014	64	Farm & Home Publishers	\$44.00
Stevens	539	2014	64	Farm & Home Publishers	\$44.00
Swift	540	2014	72	Farm & Home Publishers	\$44.00
Todd	541	2015	128	Farm & Home Publishers	\$46.00
Traverse	542	2015	56	Farm & Home Publishers	\$46.00
Wabasha	543	2015	72	Farm & Home Publishers	\$46.00
Wadena	544	2015	72	Farm & Home Publishers	\$45.00
Waseca	545	2014	56	Farm & Home Publishers	\$44.00
Washington	546	2016	55	Washington County	\$43.00
Watsonwan	547	2009	48	Farm & Home Publishers	\$41.00
Wilkin	548	2014	80	Farm & Home Publishers	\$44.00
Winona	549	2015	88	Farm & Home Publishers	\$45.00
Wright	550	2014	144	Farm & Home Publishers	\$45.00
Yellow Medicine	551	2013	88	Farm & Home Publishers	\$43.00

Ongoing best sellers from the Department of Natural Resources

For nearly 30 years, Minnesota's Bookstore has worked closely with the Department of Natural Resources to publish many popular books that have been purchased by customers from all over the United States. During the past 30 years, nearly 300,000 copies of these books have been sold with sales of more than \$2 million. A portion of the proceeds for many of these books is returned to the Department of Natural Resources.

For more DNR products, visit our store or check out our web site -- www.minnesotasbookstore.com

Woodworking for Wildlife

Minnesota's Bookstore, 2009

Along with designs for 28 different nest box projects, this newly-expanded edition includes 300 color photographs and information on deterring nest predators, placing and maintaining boxes, and setting up remote cameras in nest boxes. The 164-page book, which has a soft cover that opens flat for easy use, features new designs for great crested flycatchers, mergansers, dippers, bumblebees and toads. Soft cover, 164 pages.

Stock No. 275 \$19.95

Landscaping for Wildlife

Department of Natural Resources, 1994

Packed with color photos and diagrams, this guide shows how to attract wildlife using inexpensive, easy-to-follow landscaping plans. Attract everything from butterflies to deer, cardinals to wood ducks. Spiral-bound, 150 pages.

Stock No. 276 \$10.95

Purchase one copy of *Woodworking for Wildlife* and *Landscaping for Wildlife* and save!

Stock No. 281 \$26.95

Wild About Birds

Department of Natural Resources, 1995

Feed the birds with this excellent guide designed to increase the number of species using your feeder. This book includes workshop basics for construction of 26 different feeders and tips on 44 types of food. More than 425 color photos. Spiral-bound, 288 pages. **Stock No. 285 \$19.95**

Purchase one copy of *Wild About Birds*, *Landscaping for Wildlife* and *Woodworking for Wildlife*, and save!

Stock No. 286 \$42.95

Lakescaping for Wildlife

Department of Natural Resources, 1999

Tired of mowing grass when you head up to your lake cabin? Learn how to landscape your shoreline property to prevent

shoreline erosion, restore wildlife habitat, wildflowers and clean water. This book will show you the way to design your area for increased enjoyment of your lakeside or riverside getaway. Spiral-bound, 176 pages. **Stock No. 310 \$19.95**

Restore Your Shore

Department of Natural Resources, 2002

A companion to *Lakescaping for Wildlife*, this multimedia lakescaping CD-ROM shows how to protect a natural shoreline or restore a degraded shore with a natural buffer. Program features will enable you to develop a deeper understanding of shoreland management and walk you through the transformation of four shoreland projects. Discover innovative solutions to common problems. Choose from more than 400 native plants on a searchable database.

Stock No. 328 \$15.00

System requirements: Pentium 200 Mhz or faster, Windows 95/98/ME/2000, 32MB RAM for Windows 95/98/ME or 64MB for Windows 2000, 800x600 resolution, 16-bit color, 8x CD-ROM, IE version 5.01 Service Pack 2 or later, Windows Media Player version 6.4. Not returnable.

Note: If you experience problems with this CD, call the DNR at 651.296.6157.

Guide to Minnesota Scientific & Natural Areas

Department of Natural Resources, 1999

This guide is organized around 4 major sections of the Minnesota landscape: Aspen Parkland, Prairie Grasslands, Deciduous Woods, and Coniferous Forests. It describes the environmental heritage of an area, then introduces specific SNAs (scientific & natural areas) that preserve representative examples. Each site listing features a map and a description of geological formations, landscape types, and selected key plant and animal types. Includes township/range/section listing, total number of acres, and how to access the site. Spiral bound, 194 pages. **Stock No. 269 \$14.95**

Guide to Minnesota Scientific & Natural Areas Map

Department of Natural Resources, 1999

Map of scientific and natural areas. Unfolds to 20 x 23 inches. Folds to 4 x 8 inches. Please note that book shown above contains one copy of this map. **Stock No. 321 \$2.50**

Biking maps

Twin Cities Bicycle Map & Commuter Guide

Department of Transportation, 2001

Fold-out color map published by the Department of Transportation is easy to read and includes safety tips, annual bicycling events, "rules of the road", a listing of bike shops, community groups, and other resources. Unfolds to 27 x 35 inches. Folds to 4 5/8 x 9 inches. **Stock No. 558 \$2.00**

Hiking maps

Superior Hiking Trail Maps

Superior Hills Trails, 2002

Shows hiking trails, elevations and other information for the Superior Hiking Trail. Unfolds to 11 x 15 inches. Folds to 3 3/4 x 5 1/2 inches. A series of four maps is available:

Stock No. 583 \$1.00 #1 - Jay Cooke State Park to Martin Road

Stock No. 584 \$1.00 #2 - Martin Road to Two Harbors

Stock No. 585 \$1.00 #3 - Two Harbors to Tettegouche State Park

Stock No. 586 \$1.00 #4 - Tettegouche State Park to Oberg Mtn.

Stock No. 572 \$1.00 #5 - Sucker River to Two Harbors

Stock No. 575 \$1.00 #6 - Woods Creek to Canada

Fishing & hunting maps

Minnesota Public Hunting Areas Map

National Map Marketing, 2010

Easy-to-read color map unfolds to show all public lands open for hunting including state wildlife management areas and federal waterfowl production management areas as well as designated waterfowl lakes, DNR regional wildlife offices, U.S. Fish & Wildlife refuges and many more government resources. Each site is also listed on the back side with specific township and range and access information plus phone number/addresses for government offices. Unfolds to 21 3/4 x 36 inches. Folds to 4 x 9 inches.

Stock No. 582 \$4.95

Highway maps

Minnesota's Bookstore publishes the Official State Highway Map as a joint venture with the State of Minnesota Department of Transportation and Explore Minnesota Tourism.

Official 2015-2016 Minnesota Highway Map

Stock No. 14383 \$1.00

Case prices on highway map:

Case of 200 - \$110 (\$.55 per map)

Case of 200-(Chambers/Visitor Bureaus) - \$66 (\$.33 per map)

Also available: Metro Laminated Highway Map, State Laminated Highway Map and Large flat Highway Map -- check website or call for additional information.

Old editions of highway maps may be available at special discounts in limited quantities. Call for information.

Atlases & travel & maps

Minnesota Atlas & Gazetteer

National Map Marketing, 2013

Topographical maps of the entire state. Includes GPS grids, shows public lands and features a lake index. Soft cover, over-sized, 96 pages. **Stock No. 555 \$19.95**

Minnesota Recreation Atlas

National Geographic, 2012

Atlas features detailed topographic maps, the state's complete road network, extensive recreational resources, places of interest, physical & climate maps, state park map & guide, hiking/biking map & guide, golfing map & guide, skiing map and guide, water recreation map & guide, Voyageurs and Boundary Waters Area maps, and hunting & fishing information. Soft cover, 144 pages.

Stock No. 14142 \$24.95

Newly released book from the Department of Natural Resources!!

Birds of Minnesota State Parks

Birds of Minnesota State Parks is the culmination of a decades-long effort by the Minnesota Department of Natural Resources in collaboration with author Robert B. Janssen, Carrol Henderson of the DNR's Nongame Wildlife Program, and many of the state's outstanding birders. It is truly a labor of love, with hundreds of color photographs and the kind of information only a life-long birder and lover of the parks can provide.

Each of Minnesota's 75 state parks is represented by a birding-oriented description, a page of recommended places to visit, and a map. The parks are a haven for birds, often providing the only suitable habitat for a species in the surrounding region. Over 300 of the regularly occurring bird species in Minnesota have been observed in the state parks.

If you want to see birds in Minnesota visit the state parks and take a copy of *Birds of Minnesota State Parks* with you.

Soft cover, 232 pages.

Stock No. 14339 \$19.95

Several convenient ways to order:

- ♦ **Retail store** Open 8 a.m. - 3 p.m. Monday - Friday, 660 Olive Street, St. Paul
- ♦ **Phone** (credit cards): 8 a.m. - 4 p.m. Monday - Friday, 651.297.3000 (Twin Cities) or 1.800.657.3757 (nationwide toll-free)
- ♦ **On-line orders:** www.minnesotasbookstore.com
- ♦ **Minnesota Relay Service:** 711
- ♦ **Fax** (credit cards): 651.215.5733 (fax line available 24 hours)
- ♦ **Mail orders:** Orders can be sent to Minnesota's Bookstore, 660 Olive Street, St. Paul, MN 55155

Minnesota's Bookstore accepts VISA, MasterCard, American Express & Discover for all purchases.

PREPAYMENT REQUIRED. Prices and availability subject to change. Fax and phone orders require credit card. Please allow 1-2 weeks for delivery. For **mail orders**, complete order blank and send to address above. Enclose payment - for security reasons, we do not recommend mailing credit card information. Please allow 2-3 weeks for delivery. Please make checks payable to "Minnesota's Bookstore." A \$20.00 fee will be charged for returned checks.

Stock No.	Title	Quantity	Unit Price	Total

Send my order to:

Company:		
Name:		
Street Address: <i>(Not deliverable to P.O. boxes)</i>		
City:	State:	Zip:
Daytime phone: () <i>(In case we have a question about your order - please include area code)</i>		

Shipping Charges	
<i>If Product Subtotal is:</i>	<i>Please Add:</i>
Up to \$15.00	\$ 5.00
\$15.01-\$25.00	\$ 6.00
\$25.01-\$50.00	\$ 9.00
\$50.01-\$100.00	\$ 14.00
\$100.01-\$500.00	\$ 17.00
\$500.01-\$1,000	\$ 22.00*
<small>*\$22 to an address in MN, WI, SD, ND, IA. If delivered to an address in other states, Canada or internationally, we will contact you if there are additional charges.</small>	
More than \$1,000	Call

Product Subtotal _____

Shipping _____

(see chart at left)

Subtotal _____

Sales tax _____

(6.875% sales tax if shipped to MN address, 7.625% if shipped to St. Paul address, 7.125% MN transit tax or other local sales tax if applicable)

TOTAL _____

For security reasons, we recommend that you call to place a credit card order.

Credit card number:	
Expiration date:	3- or 4- digit security code: <i>(found on back of card)</i>
Signature:	

If tax exempt, please provide ES number or completed exemption form.
ES# _____

Email me about new publications, special offers or related products: _____

660 Olive Street
St. Paul, MN 55155

Minnesota's Bookstore



Open Monday - Friday
8 a.m. - 3 p.m.
(Phone lines open
until 4 p.m.)

Order online at www.minnesotasbookstore.com

**Offering easy credit card
ordering by computer, phone &
fax OR shop at our store.**

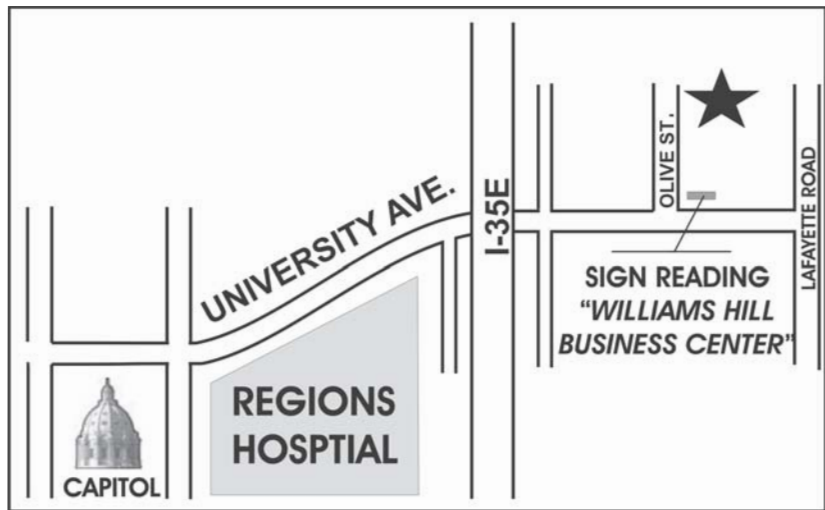
Your source for:

- ▶ Minnesota Laws & Rules
- ▶ Directories
- ▶ Business References
- ▶ Professional Manuals
- ▶ Building Codes
- ▶ Lake & Recreation Maps
- ▶ Nature Books & Posters
- ▶ Mailing Lists
- ▶ Selected gift items including
state flags

**To place a credit card order, call
651.297.3000 or 1.800.657.3757
(nationwide toll-free service)**



**Visit us at
660 Olive Street
in St. Paul.**



Minnesota's
Bookstore



660 Olive Street
St. Paul, MN 55155